

STAMPEDE  
PASS

54

54

Lester

Wolf  
Creek

DIVIDE RIDGE

WINDY  
GAP






410

### Sawmill Creek Fire Closure Area

Order # 06-05-17-08

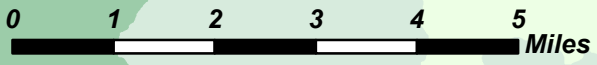
Exhibit A

Snoqualmie Ranger District  
Mt. Baker-Snoqualmie National Forest

-  Closure Area
-  Road
-  State Highway
-  USFS Wilderness
-  National Forest



Norse Peak  
Wilderness



6 September 2017