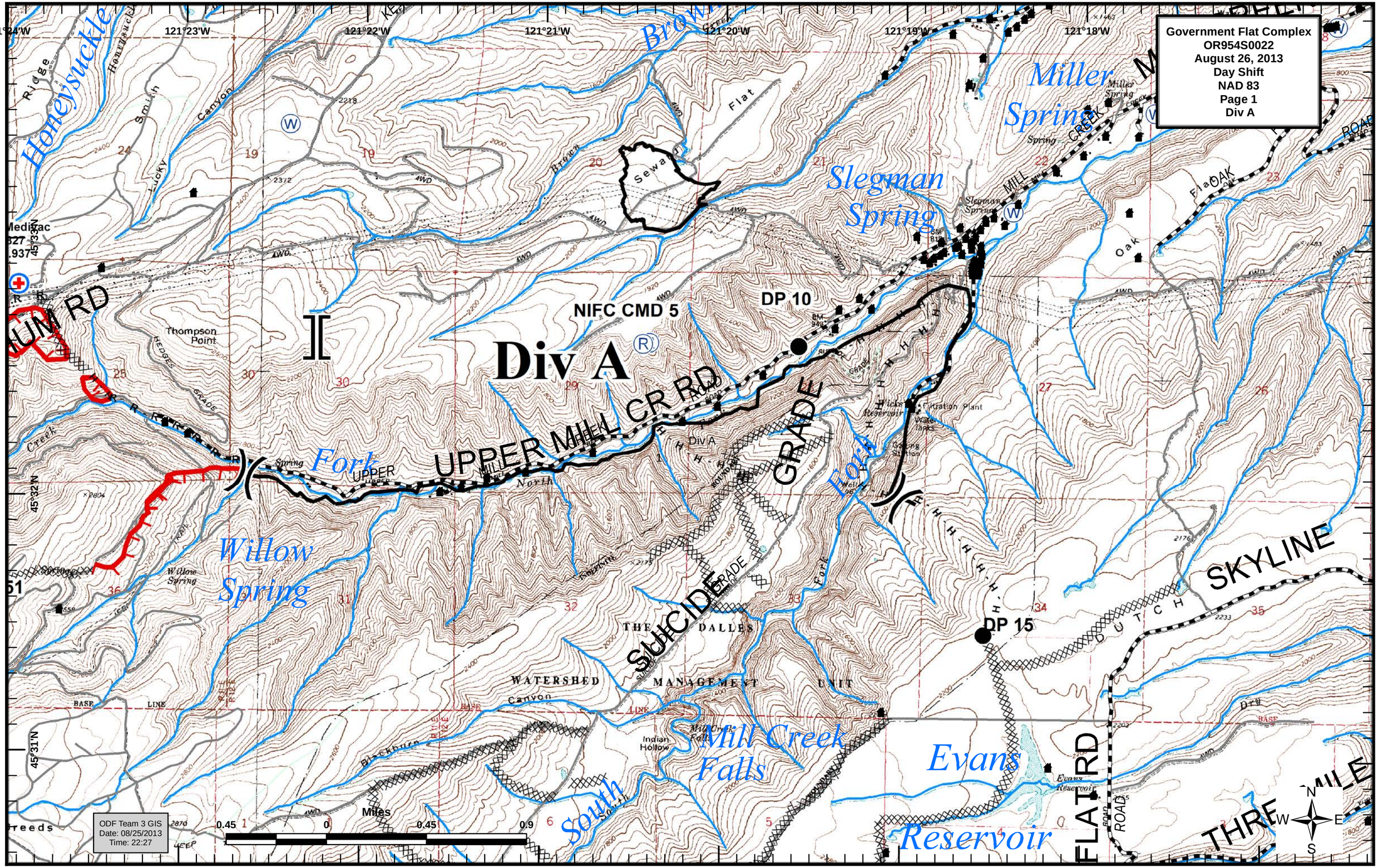
Government Flat Complex
OR954S0022
August 26, 2013
Day Shift
NAD 83
Page 1
Div A
121°24'W
121°23'W
121°22'W
121°21'W
121°20'W
121°19'W
121°18'W
45°33'N
45°32'N
45°31'N
Honeysuckle
Brown
Miller Spring
Slegman Spring
Sewage
Flat
Oak
Thompson Point
NIFC CMD 5
DP 10
Div A
UPPER MILL CR RD
GRADE
Fork
Willow Spring
SUICIDE
THE DALLES
WATERSHED MANAGEMENT UNIT
Mill Creek Falls
Evans Reservoir
DP 15
SKYLINE
FLAT RD
THREE MILE
Indian Hollow
Miles
0.45
0
0.45
0.9
ODF Team 3 GIS
Date: 08/25/2013
Time: 22:27

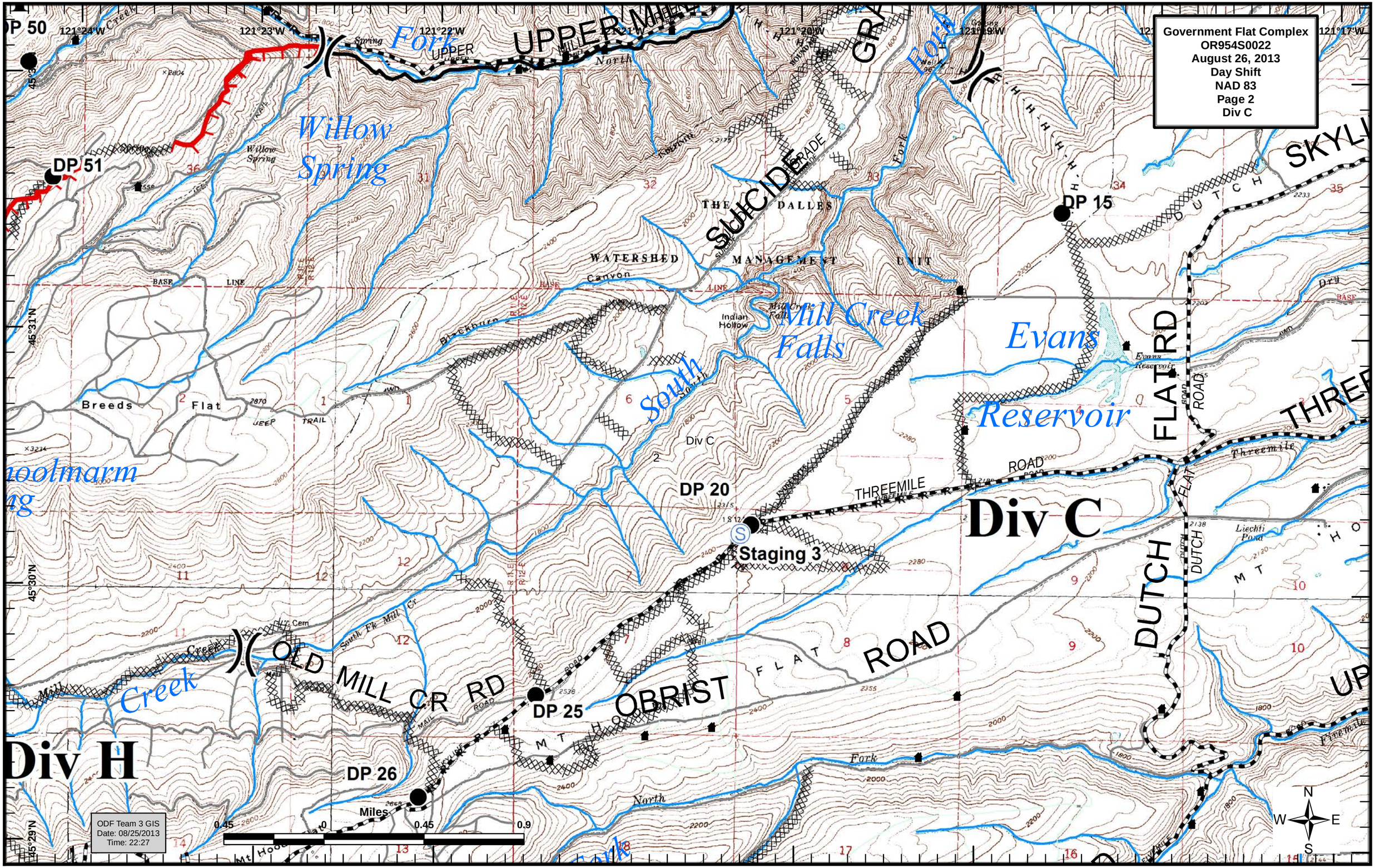
Government Flat Complex
OR954S0022
August 26, 2013
Day Shift
NAD 83
Page 2
Div C
DP 50
DP 51
DP 15
DP 20
DP 25
DP 26
Staging 3
Div C
Div H
Willow Spring
Mill Creek Falls
Evans Reservoir
South Fork
Creek
UPPER MILL
SUICIDE GRADE
THE DALLES WATERSHED MANAGEMENT UNIT
Breeds Flat
OLD MILL CR RD
OBRIST FLAT ROAD
DUTCH FLAT RD
THREEMILE ROAD
SKYLI
THREE
Miles
0.45
0
0.45
0.9
ODF Team 3 GIS
Date: 08/25/2013
Time: 22:27
N
S
E
W

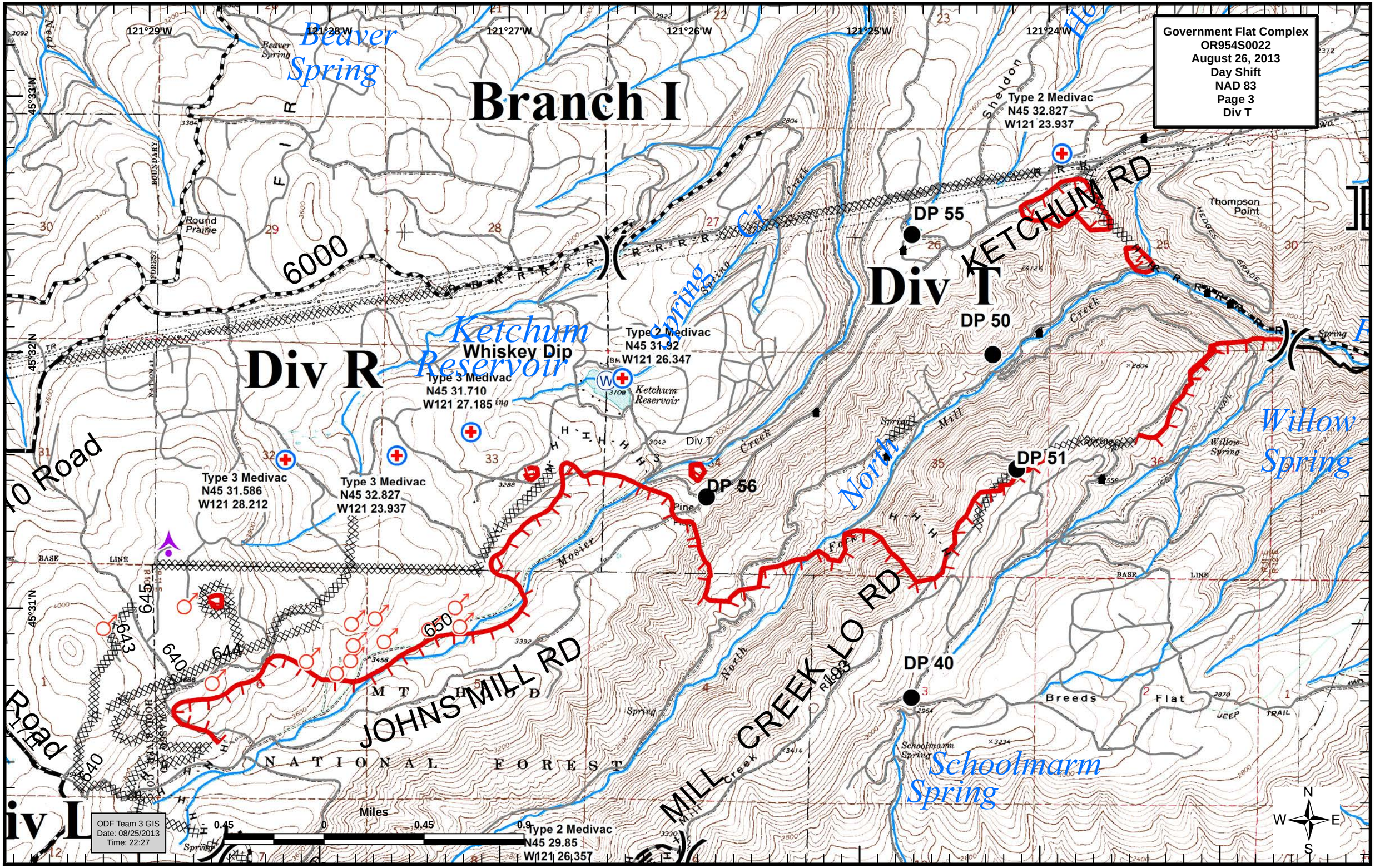

Government Flat Complex
OR954S0022
August 26, 2013
Day Shift
NAD 83
Page 3
Div T
Branch I
Div T
Div R
Beaver Spring
Ketchum Reservoir
Whiskey Dip
Spring Cr.
North
Willow Spring
Schoolmarm Spring
KETCHUM RD
JOHNS MILL RD
MILL CREEK LO RD
6000
DP 55
DP 50
DP 51
DP 56
DP 40
Type 2 Medivac
N45 32.827
W121 23.937
Type 2 Medivac
N45 31.92
W121 26.347
Type 3 Medivac
N45 31.710
W121 27.185
Type 3 Medivac
N45 31.586
W121 28.212
Type 3 Medivac
N45 32.827
W121 23.937
Type 2 Medivac
N45 29.85
W121 26.357
Round Prairie
Thompson Point
Breeds Flat
Schoolmarm Spring
Ketchum Reservoir
Miles
0.45
0
0.45
0.9
ODF Team 3 GIS
Date: 08/25/2013
Time: 22:27
N
S
E
W

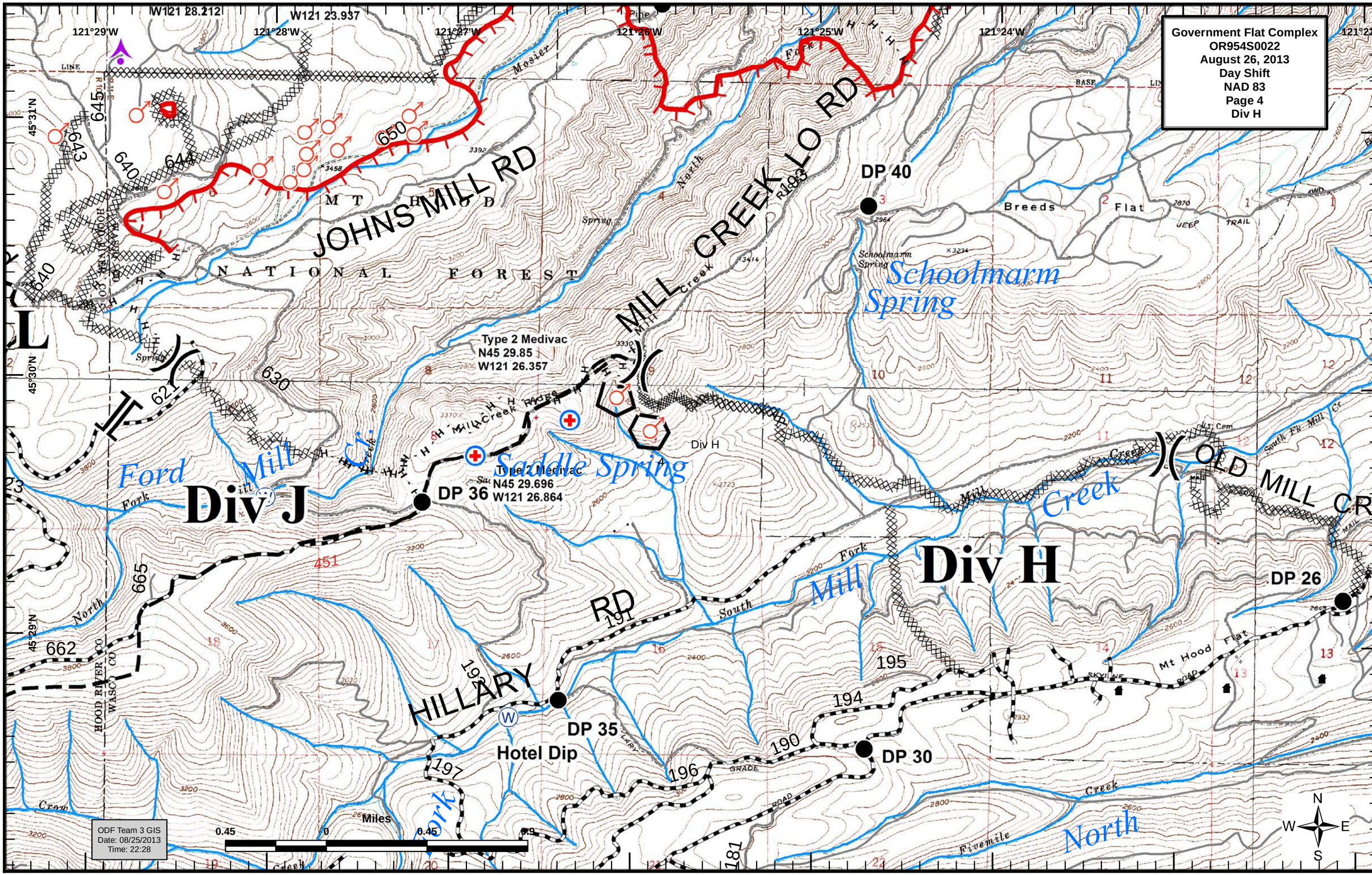

Government Flat Complex
OR954S0022
August 26, 2013
Day Shift
NAD 83
Page 4
Div H
W121 28.212
W121 23.937
121°29'W
121°28'W
121°27'W
121°26'W
121°25'W
121°24'W
121°22'W
45°31'N
45°30'N
45°29'N
JOHNS MILL RD
MILL CREEK LO RD
NATIONAL FOREST
DP 40
Breeds Flat
Schoolmarm Spring
Type 2 Medivac
N45 29.85
W121 26.357
Type 2 Medivac
N45 29.696
W121 26.864
Saddle Spring
Div H
Div J
DP 36
Ford Mill Cr
OLD MILL CR
Mill Creek
Div H
DP 26
HILLARY RD
DP 35
Hotel Dip
DP 30
Mt Hood Flat
North Fork
Miles
0.45
0
0.45
0.9
ODF Team 3 GIS
Date: 08/25/2013
Time: 22:28
N
W
E
S

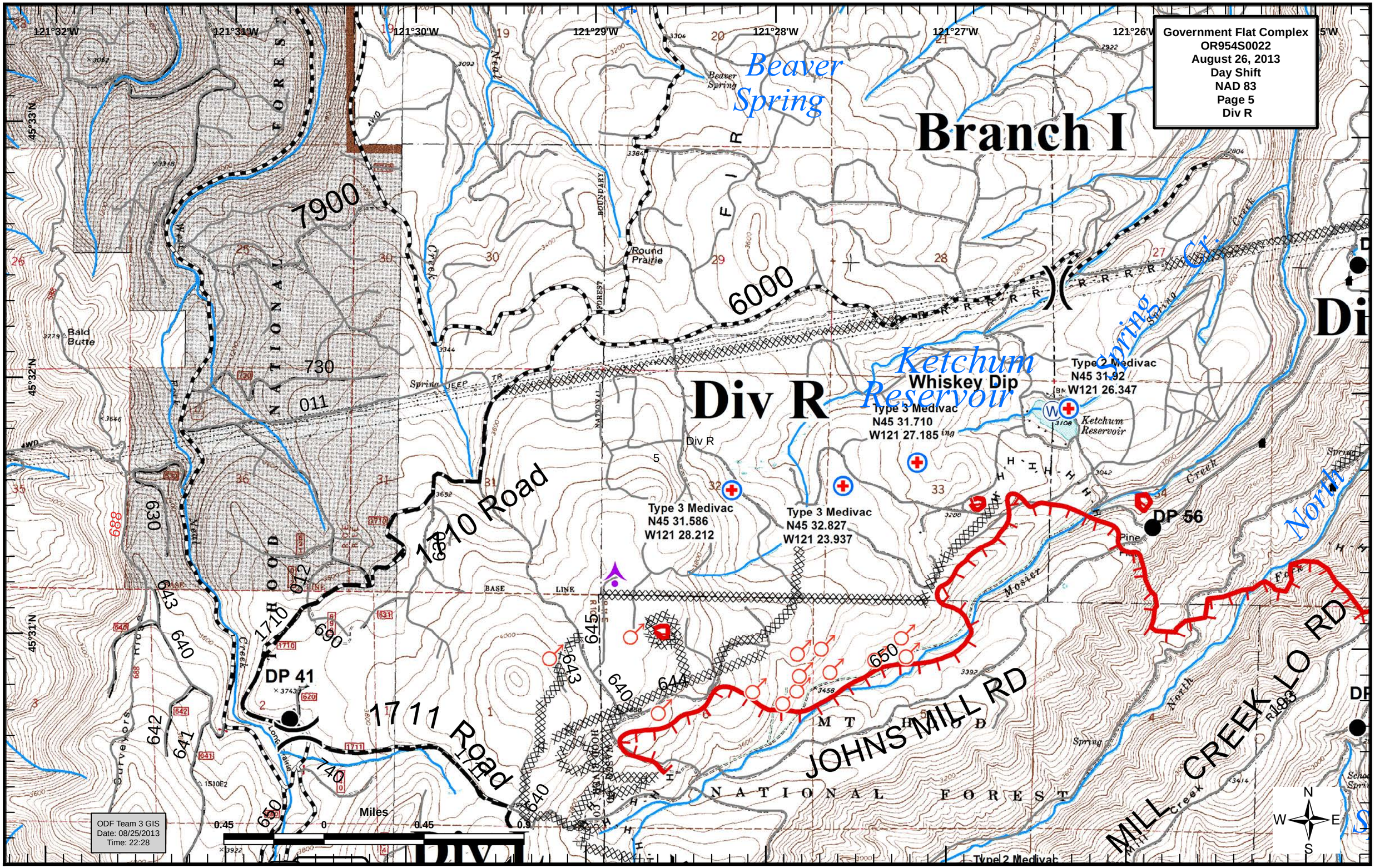
Government Flat Complex
OR954S0022
August 26, 2013
Day Shift
NAD 83
Page 5
Div R
Branch I
Beaver Spring
Div R
Ketchum Reservoir
Whiskey Dip
Spring Cr.
North
Type 2 Medivac
N45 31.92
W121 26.347
Type 3 Medivac
N45 31.710
W121 27.185
Type 3 Medivac
N45 31.586
W121 28.212
Type 3 Medivac
N45 32.827
W121 23.937
Type 2 Medivac
DP 56
DP 41
7900
6000
730
011
1710 Road
1711 Road
JOHNS MILL RD
MILL CREEK LO RD
Round Prairie
Bald Butte
Miles
0.45
0
0.45
0.9
ODF Team 3 GIS
Date: 08/25/2013
Time: 22:28
121°32'W
121°31'W
121°30'W
121°29'W
121°28'W
121°27'W
121°26'W
45°33'N
45°32'N
45°31'N

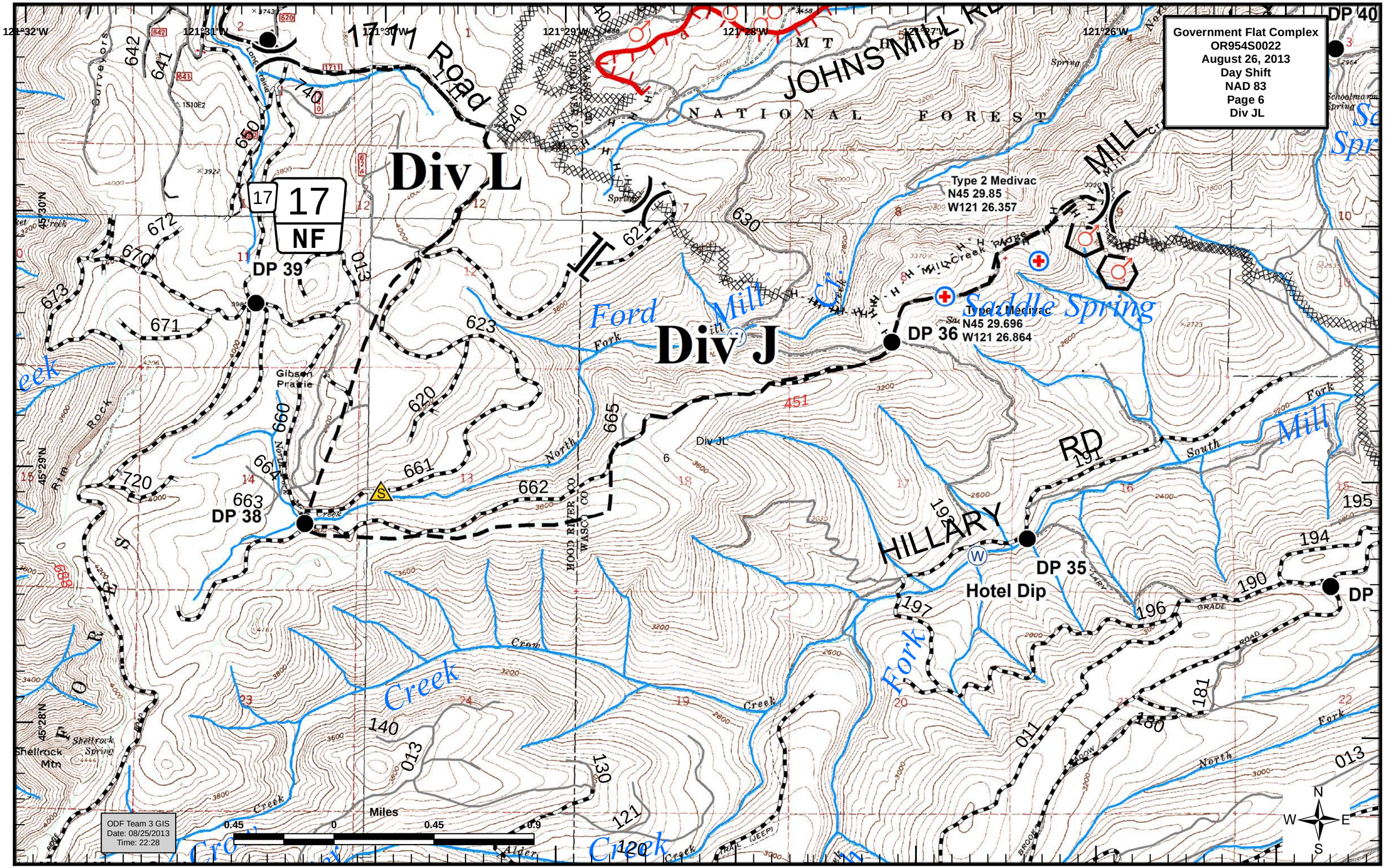
Government Flat Complex
OR954S0022
August 26, 2013
Day Shift
NAD 83
Page 6
Div JL
Div L
Div J
17
NF
DP 39
DP 38
DP 36
DP 35
DP 40
DP
Type 2 Medivac
N45 29.85
W121 26.357
Type 2 Medivac
N45 29.696
W121 26.864
Hotel Dip
JOHNS MILL RD
MILL
HILLARY
RD
Saddle Spring
Ford
Mill
Creek
Fork
Gibson Prairie
Shellrock Mtn
Shellrock Spring
Miles
0.45
0
0.45
0.9
ODF Team 3 GIS
Date: 08/25/2013
Time: 22:28
N
S
E
W