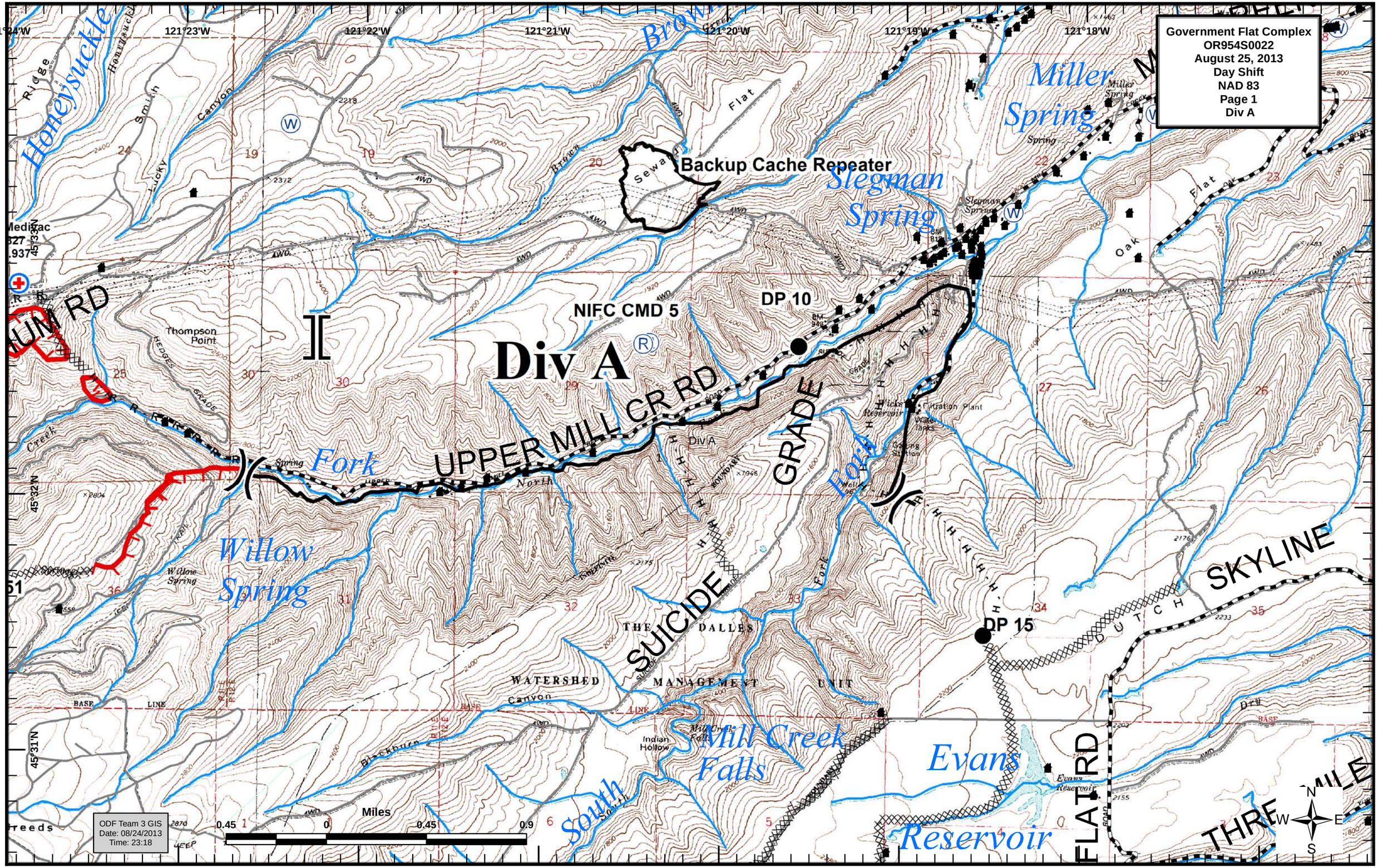
Government Flat Complex
OR954S0022
August 25, 2013
Day Shift
NAD 83
Page 1
Div A
Backup Cache Repeater
NIFC CMD 5
DP 10
DP 15
Div A
UPPER MILL CR RD
SUICIDE GRADE
Miller Spring
Slegman Spring
Willow Spring
Mill Creek Falls
Evans Reservoir
Honeysuckle
Thompson Point
Indian Hollow
THE DALLES WATERSHED MANAGEMENT UNIT
FLAT RD
SKYLINE
Miles
0.45
0
0.45
0.9
ODF Team 3 GIS
Date: 08/24/2013
Time: 23:18

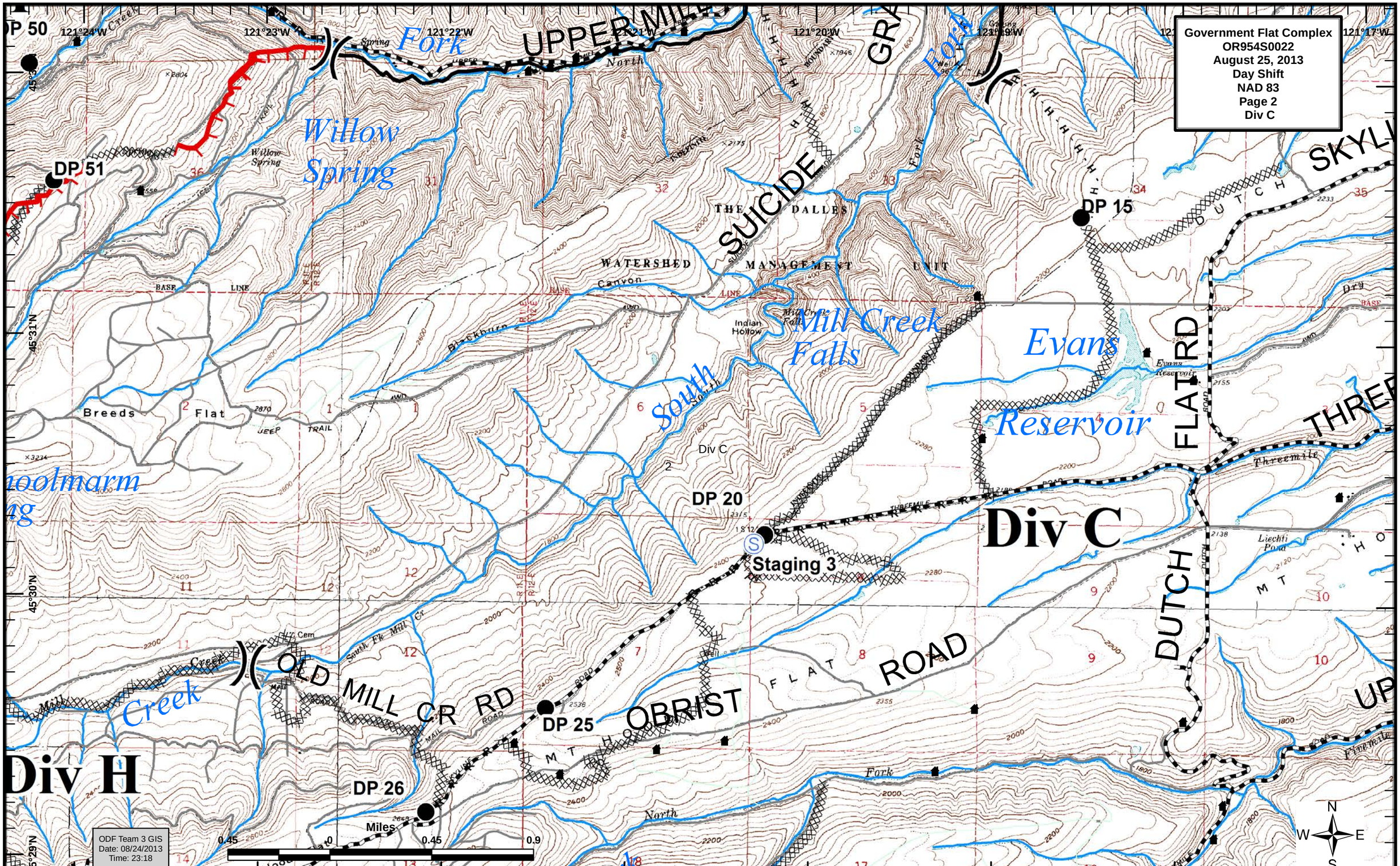
Government Flat Complex
OR954S0022
August 25, 2013
Day Shift
NAD 83
Page 2
Div C
DP 50
DP 51
DP 15
DP 20
DP 25
DP 26
Staging 3
Div C
Div H
Willow Spring
Mill Creek Falls
Evans Reservoir
Breeds Flat
Indian Hollow
Evans Reservoir
Liechti Pond
Mill Creek
Creek
UPPER MILL
SUICIDE
GRA
SKYLI
DUTCH FLAT RD
THREE
DUTCH
OLD MILL CR RD
OBRIST
FLAT
ROAD
THE DALLES
WATERSHED MANAGEMENT UNIT
Canyon
Blackburn
Fork
North
South
Fork
Fork
Fork
Mill
Creek
Dry
Threemile
Mt Hood
Cem
Miles
0.45
0
0.45
0.9
N
S
E
W
121°24'W
121°23'W
121°22'W
121°21'W
121°20'W
121°19'W
121°17'W
45°31'N
45°30'N
45°29'N
ODF Team 3 GIS
Date: 08/24/2013
Time: 23:18

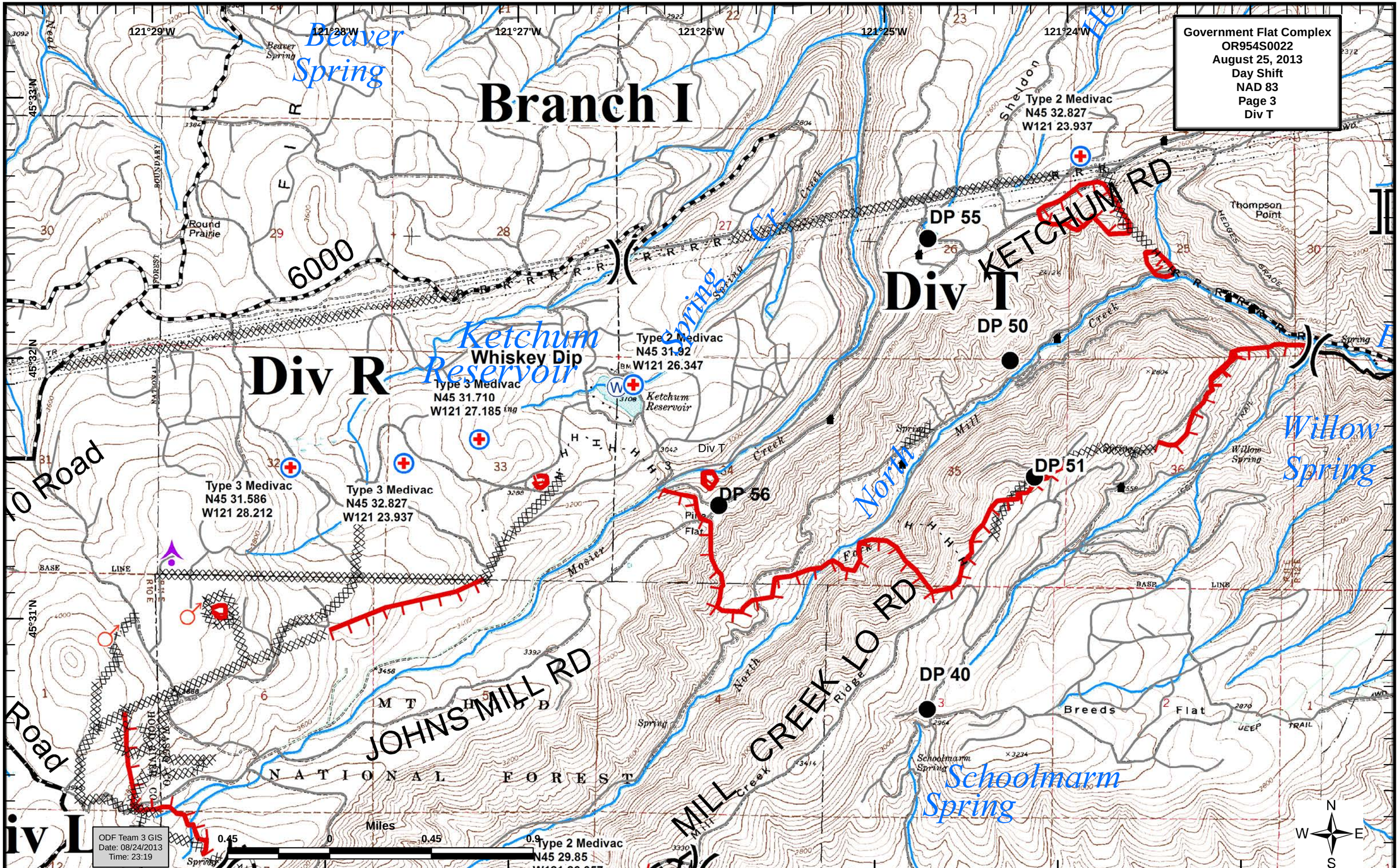

Government Flat Complex
OR954S0022
August 25, 2013
Day Shift
NAD 83
Page 3
Div T
Branch I
Div T
Div R
Beaver Spring
Ketchum Reservoir
Whiskey Dip
Spring Cr.
North Fork
Willow Spring
Schoolmarm Spring
KETCHUM RD
JOHNS MILL RD
MILL CREEK LO RD
6000
DP 55
DP 50
DP 51
DP 56
DP 40
Type 2 Medivac
N45 32.827
W121 23.937
Type 2 Medivac
N45 31.92
W121 26.347
Type 3 Medivac
N45 31.710
W121 27.185
Type 3 Medivac
N45 31.586
W121 28.212
Type 3 Medivac
N45 32.827
W121 23.937
Type 2 Medivac
N45 29.85
W121 26.357
Round Prairie
Thompson Point
Breeds Flat
Schoolmarm Spring
Ketchum Reservoir
Pine Flat
Mosier Creek
Mill Creek
Sheldon
Miles
0.45
0
0.45
0.9
ODF Team 3 GIS
Date: 08/24/2013
Time: 23:19
N
S
E
W

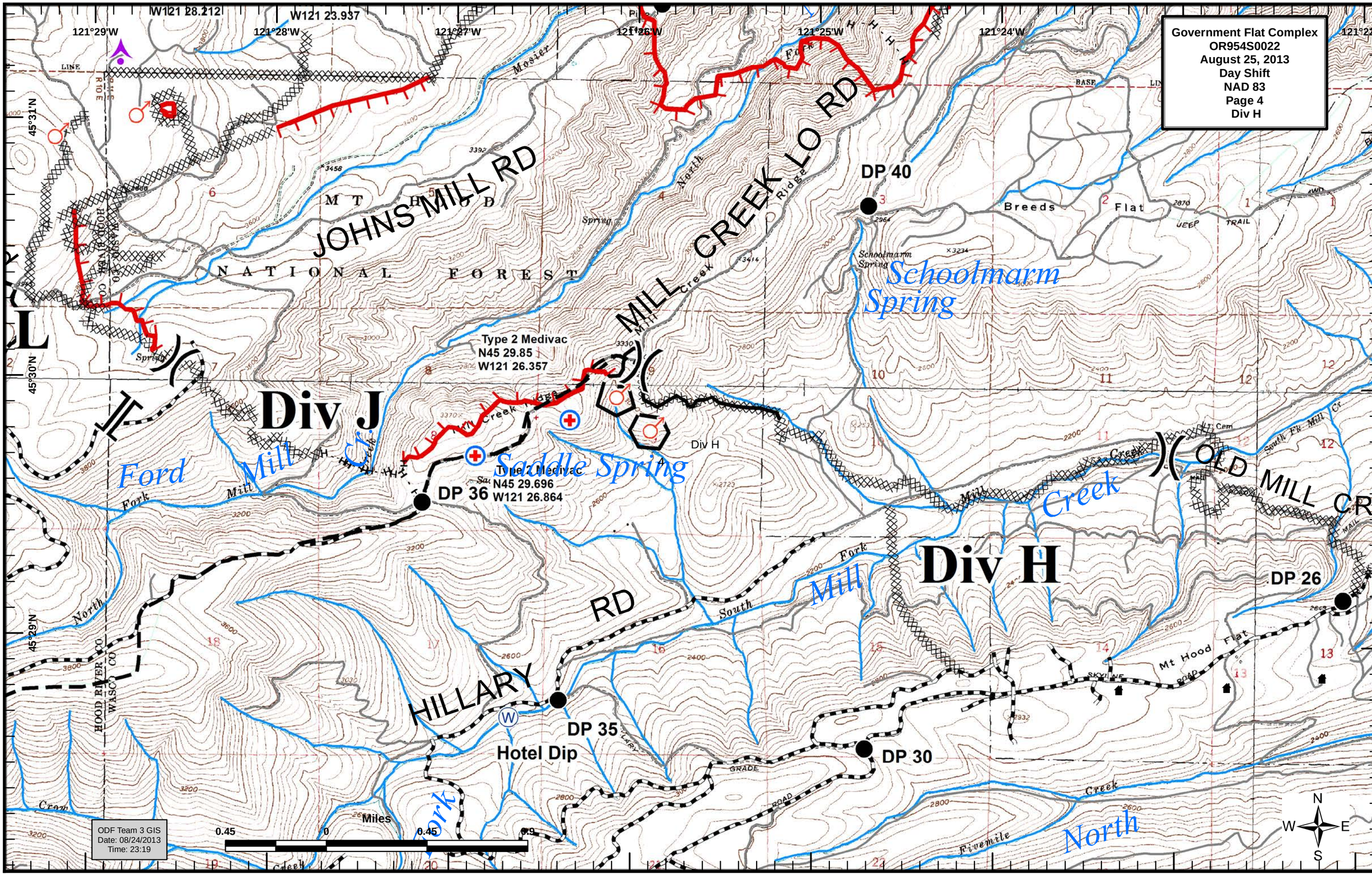

Government Flat Complex
OR954S0022
August 25, 2013
Day Shift
NAD 83
Page 4
Div H
W121 28.212
W121 23.937
121°29'W
121°28'W
121°27'W
121°26'W
121°25'W
121°24'W
121°22'W
45°31'N
45°30'N
45°29'N
JOHNS MILL RD
MILL CREEK LO RD
DP 40
Breeds Flat
Schoolmarm Spring
Type 2 Medivac
N45 29.85
W121 26.357
Div J
Ford Mill Cr
Saddle Spring
Div H
Type 2 Medivac
N45 29.696
W121 26.864
DP 36
OLD MILL CR
Div H
DP 26
Mill Creek
RD
HILLARY
DP 35
Hotel Dip
DP 30
Mt Hood Flat
North Fork
Fivemile Creek
Miles
0.45
0
0.45
0.9
ODF Team 3 GIS
Date: 08/24/2013
Time: 23:19
N
W
E
S

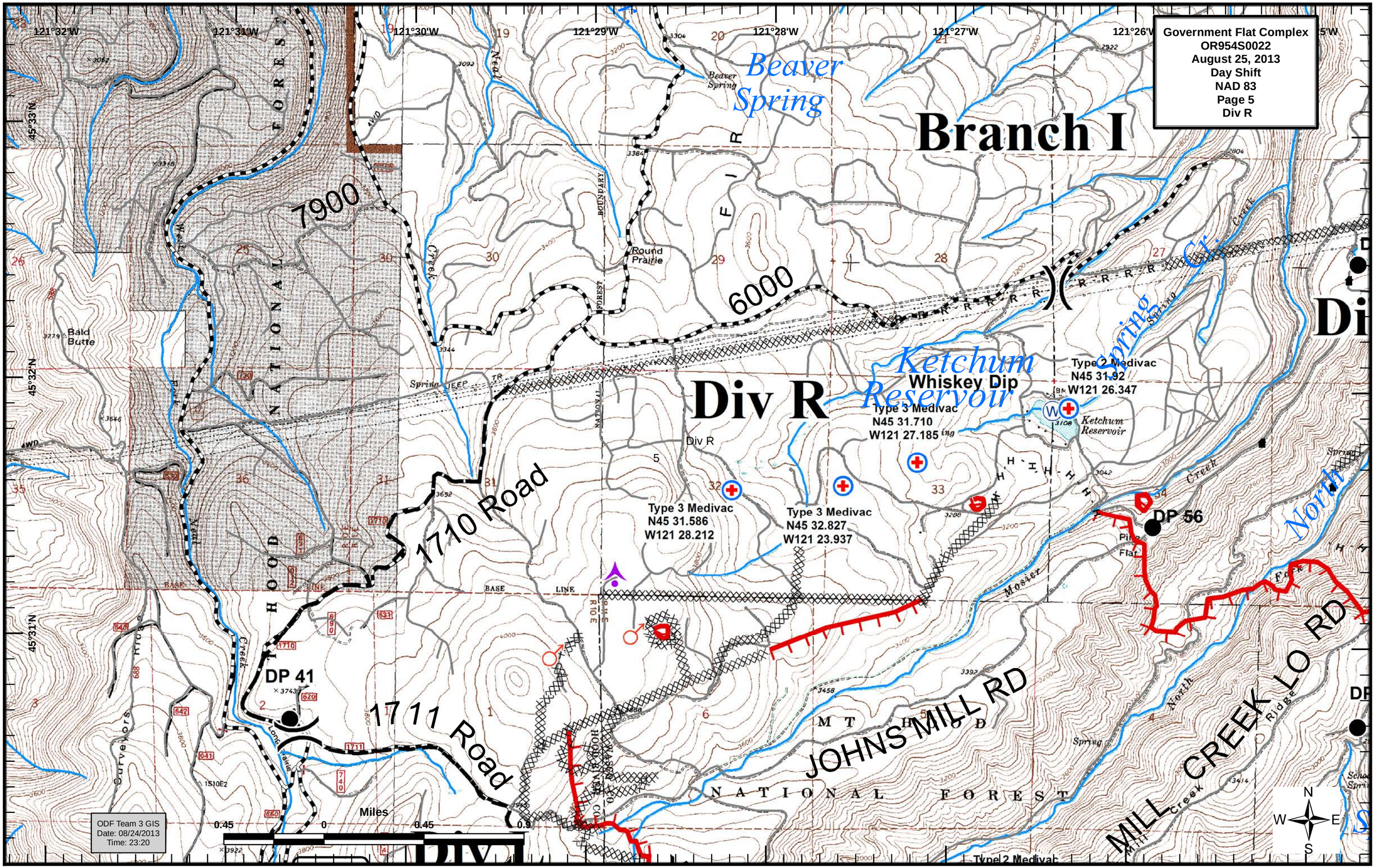

Government Flat Complex
OR954S0022
August 25, 2013
Day Shift
NAD 83
Page 5
Div R
Branch I
Beaver Spring
Div R
Ketchum Reservoir
Whiskey Dip
Spring Cr.
North
7900
6000
1710 Road
1711 Road
JOHNS MILL RD
MILL CREEK LO RD
DP 41
DP 56
Type 3 Medivac
N45 31.710
W121 27.185
Type 3 Medivac
N45 31.586
W121 28.212
Type 3 Medivac
N45 32.827
W121 23.937
Type 2 Medivac
N45 31.92
W121 26.347
Type 2 Medivac
Round Prairie
Bald Butte
Ketchum Reservoir
Pine Flat
121°32'W
121°31'W
121°30'W
121°29'W
121°28'W
121°27'W
121°26'W
45°33'N
45°32'N
45°31'N
Miles
0.45
0
0.45
0.9
N
S
E
W
ODF Team 3 GIS
Date: 08/24/2013
Time: 23:20

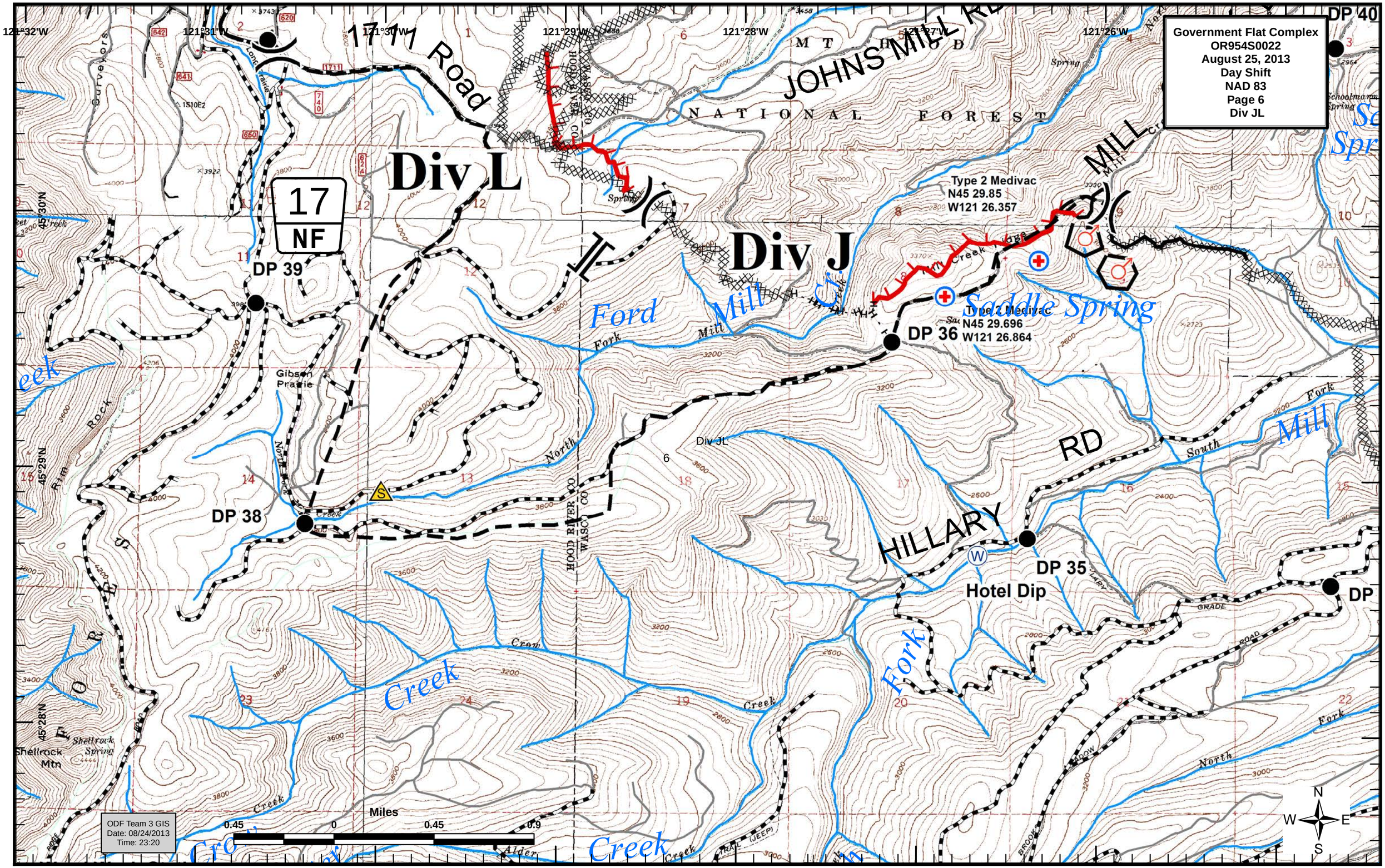
Government Flat Complex
OR954S0022
August 25, 2013
Day Shift
NAD 83
Page 6
Div JL
Div L
Div J
17
NF
1711 Road
JOHNS MILL RD
MILL
HILLARY
RD
Ford
Mill
Saddle Spring
Hotel Dip
Type 2 Medivac
N45 29.85
W121 26.357
Type 2 Medivac
N45 29.696
W121 26.864
DP 39
DP 38
DP 36
DP 35
DP 40
DP
Gibson Prairie
Shellrock Mtn
Shellrock Spring
Crow Creek
North Fork
South Fork
Fork
Mill Creek
Alder Creek
HOOD RIVER CO
WASCO CO
121°32'W
121°31'W
121°30'W
121°29'W
121°28'W
121°27'W
121°26'W
45°30'N
45°29'N
45°28'N
Miles
0.45
0
0.45
0.9
ODF Team 3 GIS
Date: 08/24/2013
Time: 23:20
N
S
E
W