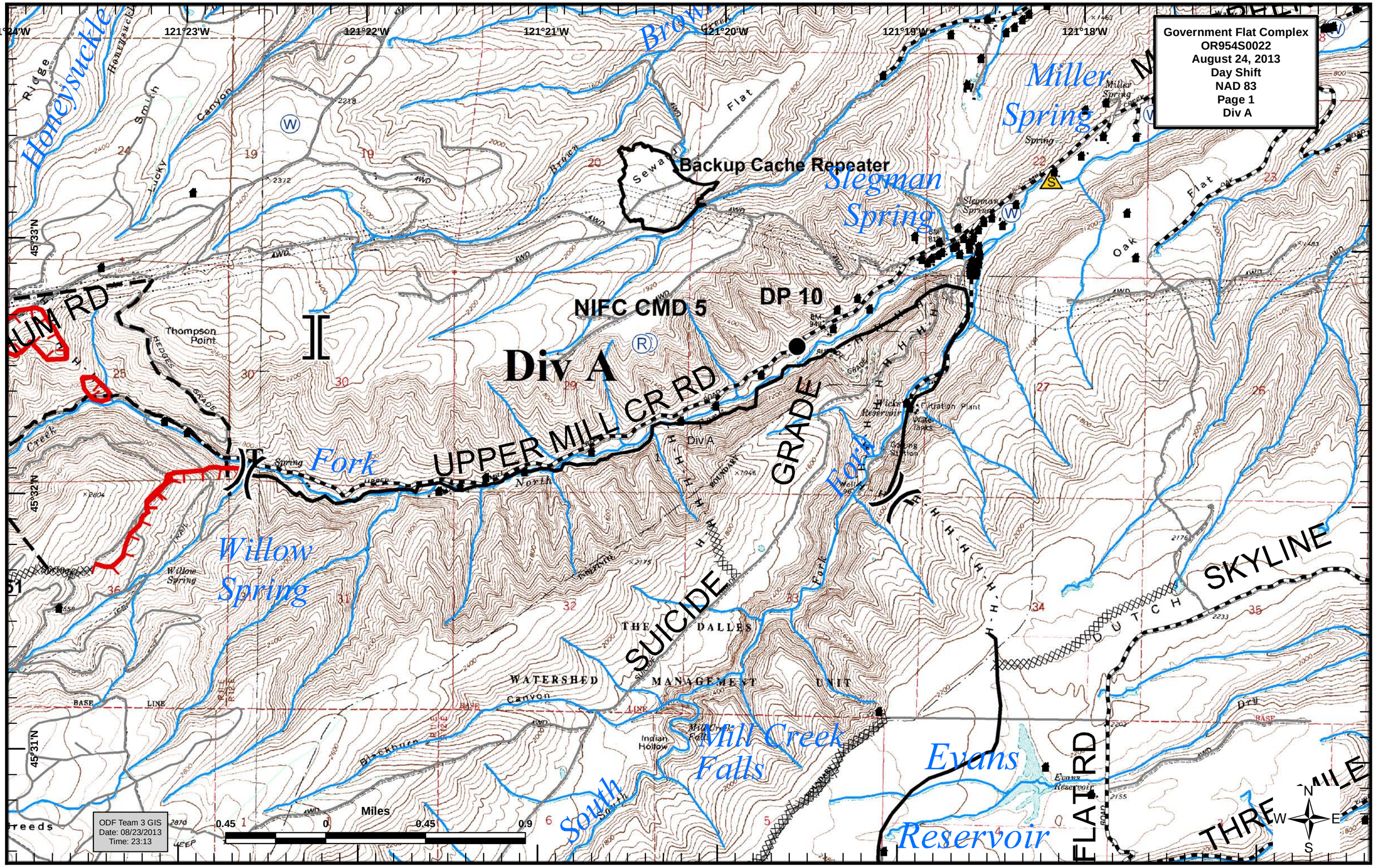
Government Flat Complex
OR954S0022
August 24, 2013
Day Shift
NAD 83
Page 1
Div A
Backup Cache Repeater
NIFC CMD 5
DP 10
Div A
UPPER MILL CR RD
SUICIDE GRADE
Miller Spring
Slegman Spring
Willow Spring
Mill Creek Falls
Evans Reservoir
Honeysuckle
Thompson Point
Fork
Fork
South
Oak Flat
Flat
Sewage
Indian Hollow
THE DALLES WATERSHED MANAGEMENT UNIT
SKYLINE
FLAT RD
THREE MILE
121°24'W
121°23'W
121°22'W
121°21'W
121°20'W
121°19'W
121°18'W
45°33'N
45°32'N
45°31'N
Miles
0.45
0
0.45
0.9
ODF Team 3 GIS
Date: 08/23/2013
Time: 23:13

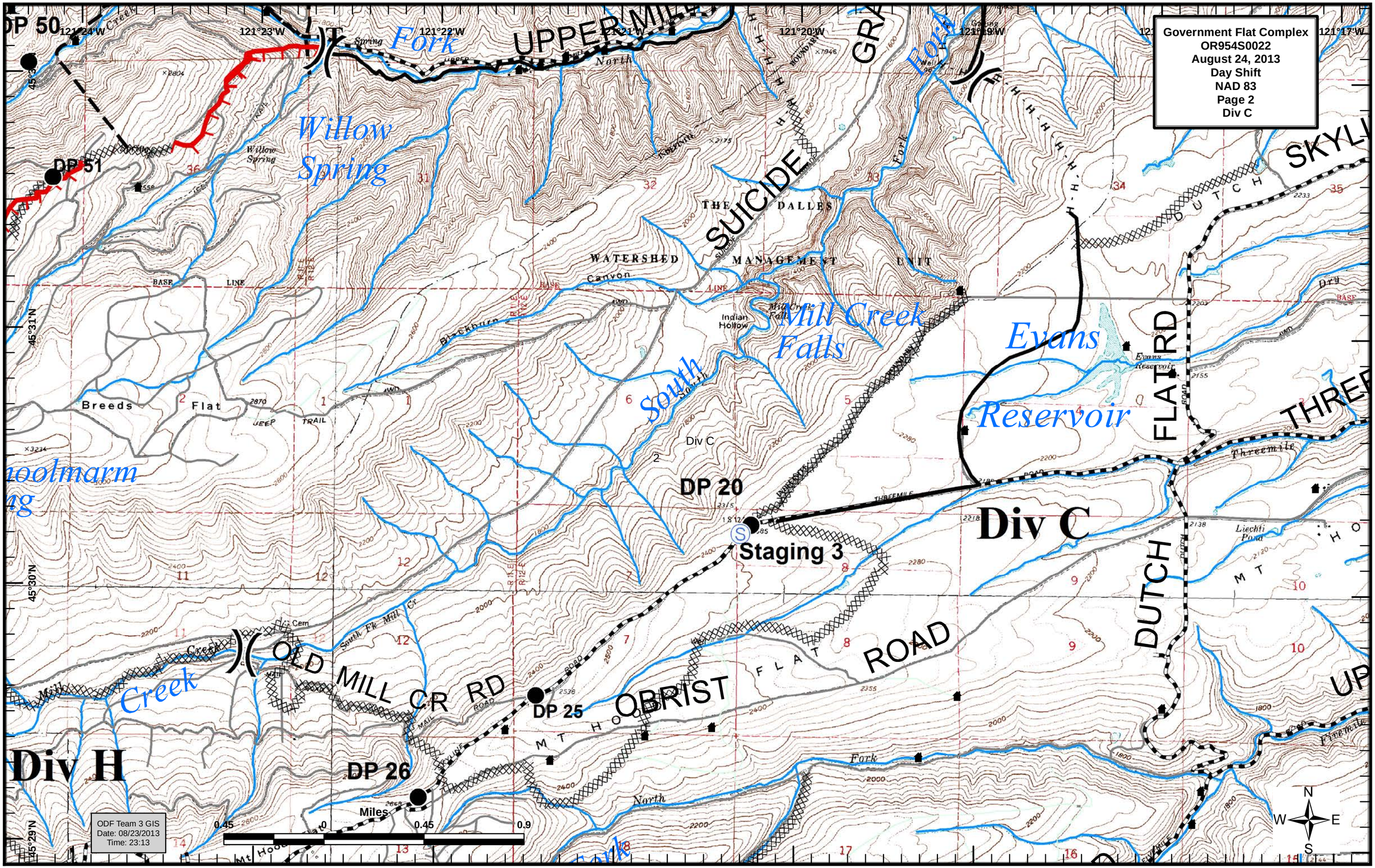
Government Flat Complex
OR954S0022
August 24, 2013
Day Shift
NAD 83
Page 2
Div C
DP 50
DP 51
DP 20
DP 25
DP 26
Staging 3
Div C
Div H
Willow Spring
Mill Creek Falls
Evans Reservoir
South Fork
Creek
UPPER MILL
SUICIDE
GRA
SKYLI
DUTCH FLAT RD
THREE
OLD MILL CR RD
OBRIST FLAT ROAD
THE DALLES WATERSHED MANAGEMENT UNIT
Breeds Flat
Indian Hollow
Miles
0.45
0
0.45
0.9
ODF Team 3 GIS
Date: 08/23/2013
Time: 23:13
N
W
E
S

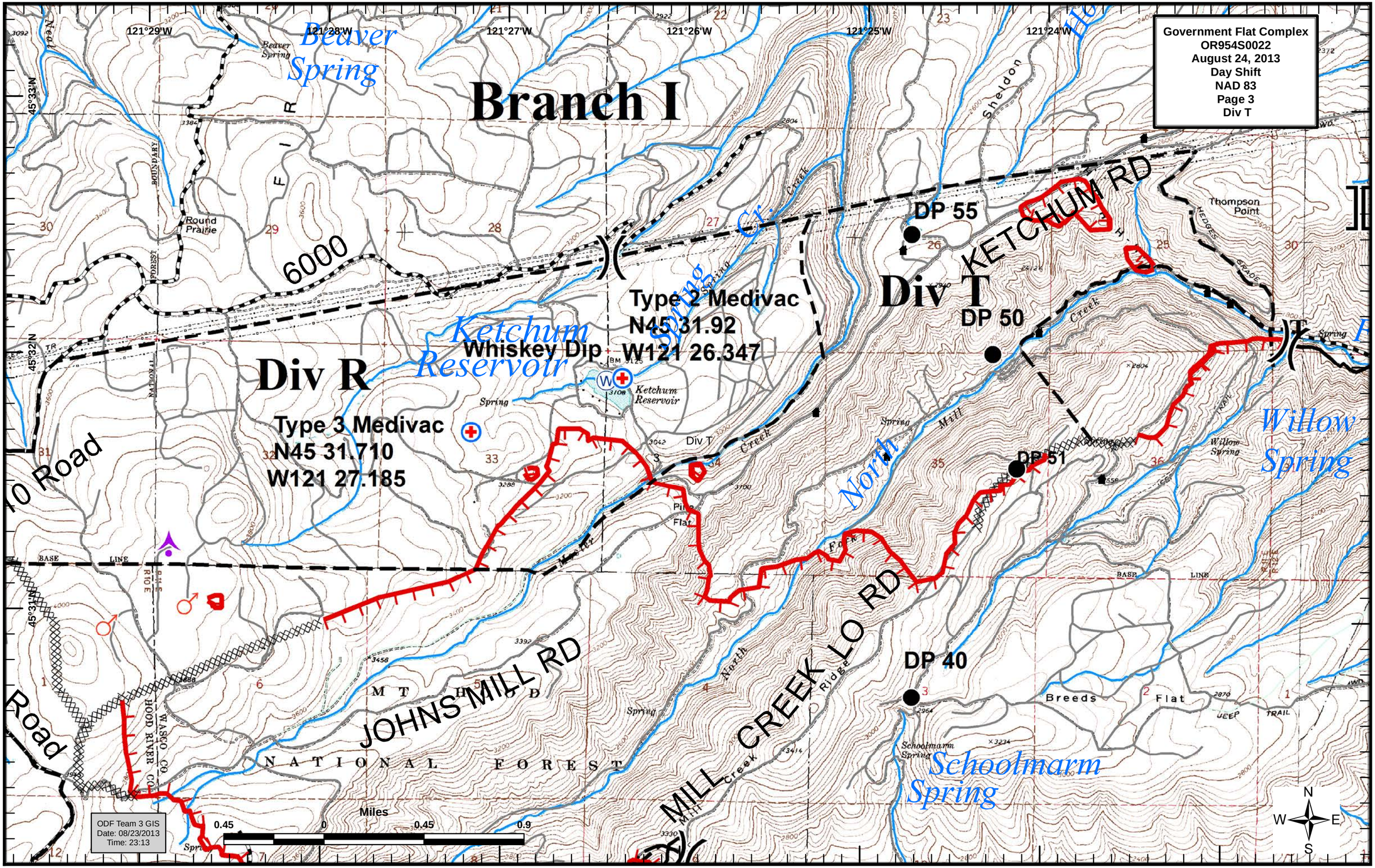

Government Flat Complex
OR954S0022
August 24, 2013
Day Shift
NAD 83
Page 3
Div T
Branch I
Div R
Div T
Beaver Spring
Ketchum Reservoir
Whiskey Dip
Type 2 Medivac
N45 31.92
W121 26.347
Type 3 Medivac
N45 31.710
W121 27.185
DP 55
DP 50
DP 51
DP 40
KETCHUM RD
JOHNS MILL RD
MILL CREEK LO RD
Willow Spring
Schoolmarm Spring
Round Prairie
Thompson Point
Breeds Flat
Schoolmarm Spring
Ketchum Reservoir
Div T
Pine Flat
Spring Cr.
North Fork
Mill Creek
Sheldon
Creek
Spring
Ridge
Master
Willow Spring
Beaver Spring
Road
Road
6000
121°29'W
121°28'W
121°27'W
121°26'W
121°25'W
121°24'W
45°33'N
45°32'N
45°31'N
BASE LINE
R10E
R11E
R12E
M T H O O D
N A T I O N A L F O R E S T
WASCO CO
HOOD RIVER CO
Miles
0.45
0
0.45
0.9
N
S
E
W
ODF Team 3 GIS
Date: 08/23/2013
Time: 23:13

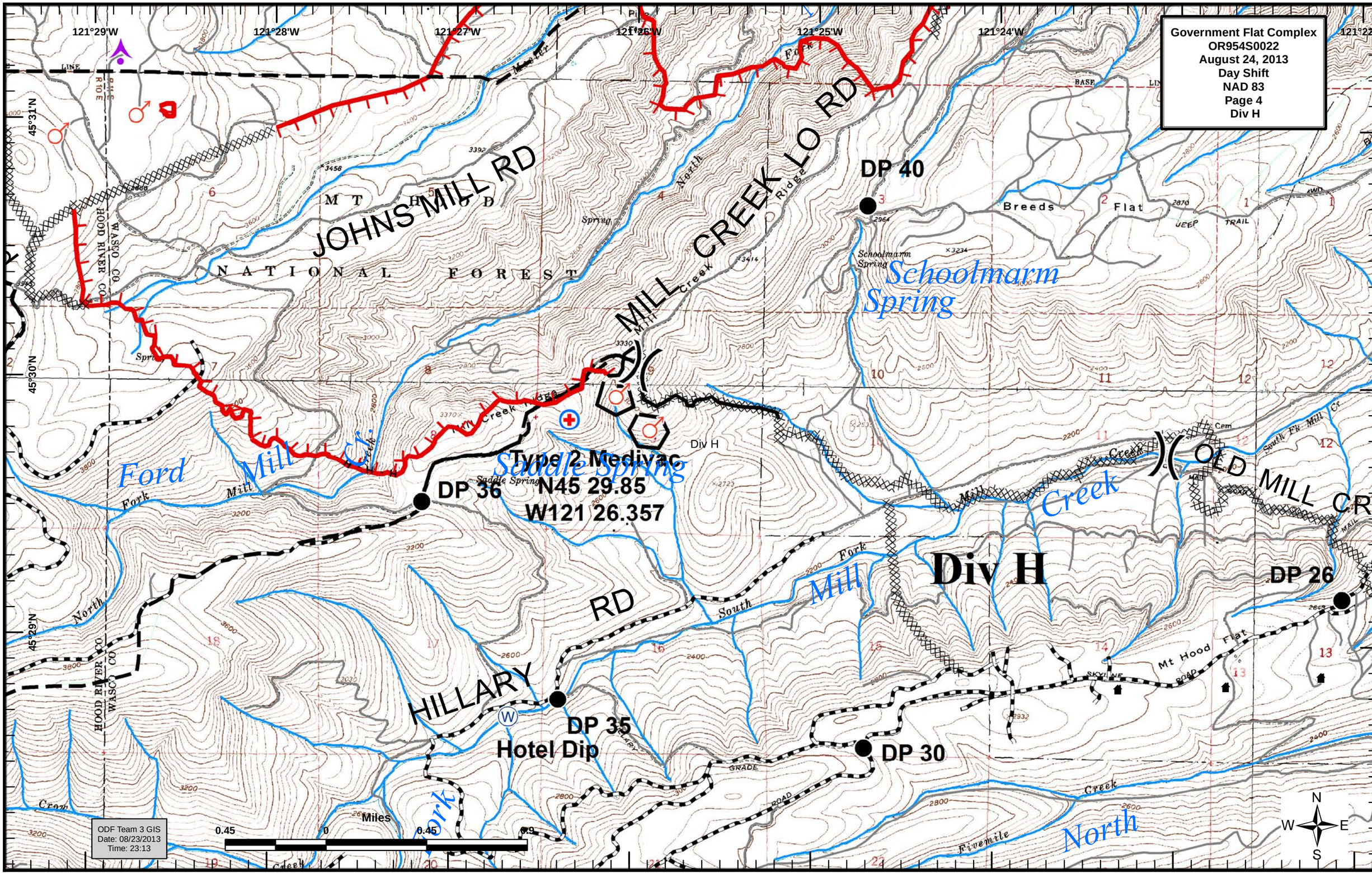
Government Flat Complex
OR954S0022
August 24, 2013
Day Shift
NAD 83
Page 4
Div H
121°29'W
121°28'W
121°27'W
121°26'W
121°25'W
121°24'W
121°22'W
45°31'N
45°30'N
45°29'N
JOHNS MILL RD
MILL CREEK LO RD
DP 40
Breeds Flat
Schoolmarm Spring
Schoolmarm Spring
MT HOOD NATIONAL FOREST
Ford Mill Cr
Saddle Spring
Type 2 Medivac
N45 29.85
W121 26.357
DP 36
Div H
OLD MILL CR
Mill Creek
Div H
DP 26
HILLARY RD
DP 35
Hotel Dip
DP 30
Mt Hood Flat
North Fork
Fivemile Creek
Miles
0.45
0
0.45
0.9
N
S
E
W
ODF Team 3 GIS
Date: 08/23/2013
Time: 23:13

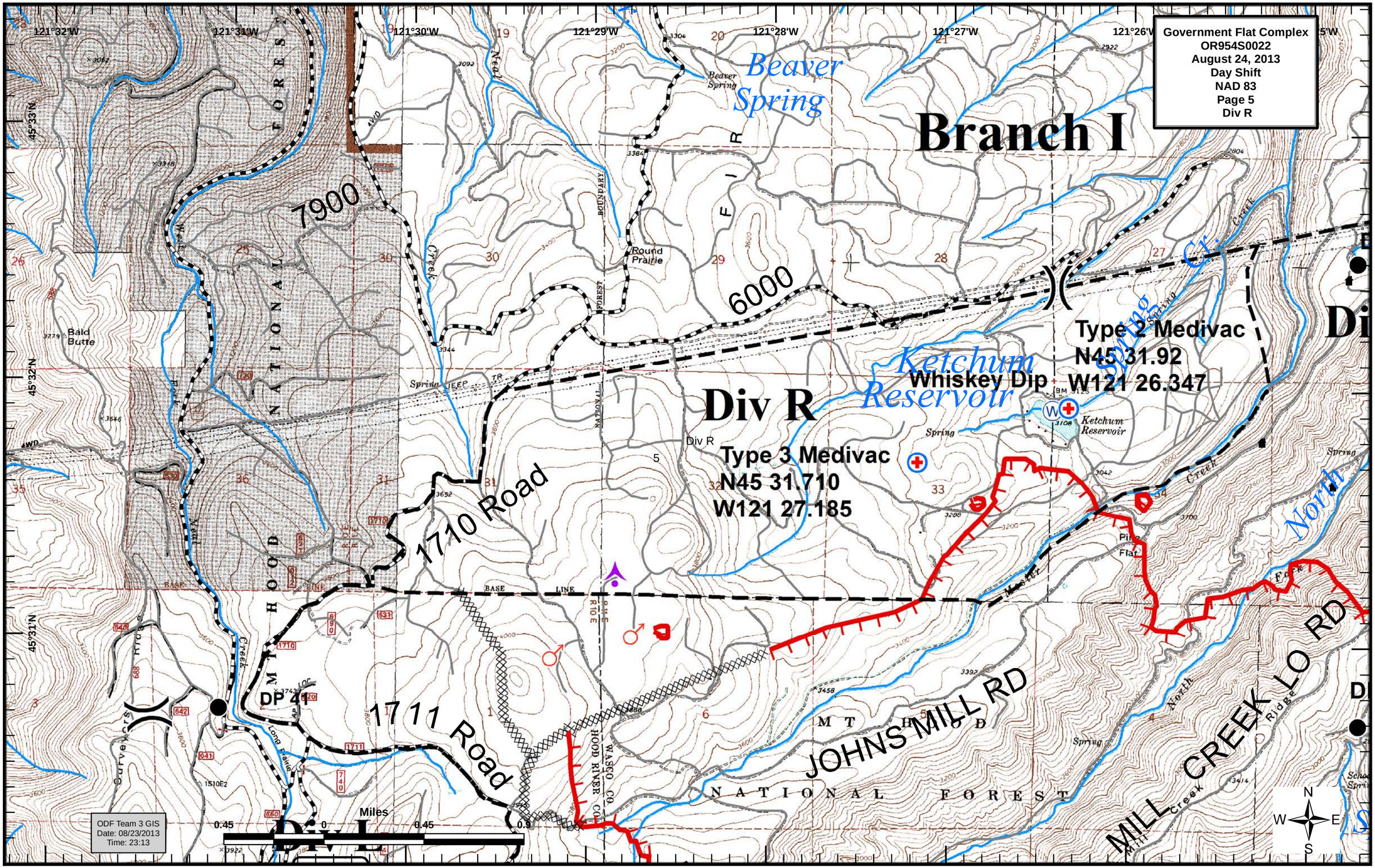
Government Flat Complex
OR954S0022
August 24, 2013
Day Shift
NAD 83
Page 5
Div R
Branch I
Beaver Spring
Div R
Type 3 Medivac
N45 31.710
W121 27.185
Type 2 Medivac
N45 31.92
W121 26.347
Ketchum Reservoir
Whiskey Dip
Round Prairie
7900
6000
1710 Road
1711 Road
JOHNS MILL RD
MILL CREEK LO RD
MT HOOD NATIONAL FOREST
DP 4
121°32'W
121°31'W
121°30'W
121°29'W
121°28'W
121°27'W
121°26'W
45°33'N
45°32'N
45°31'N
Miles
0.45
0
0.45
0.9
ODF Team 3 GIS
Date: 08/23/2013
Time: 23:13
N
S
E
W

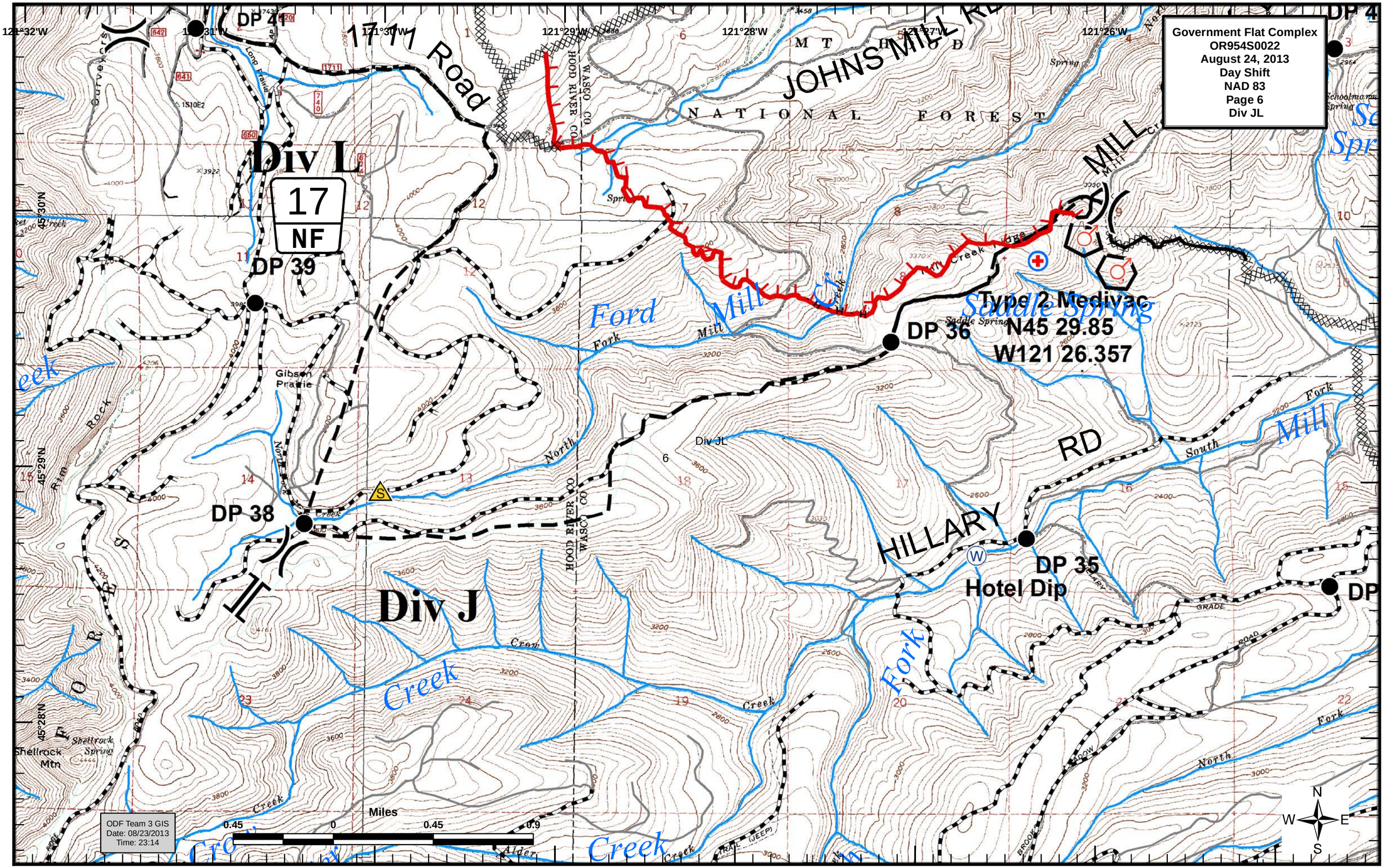

Government Flat Complex
OR954S0022
August 24, 2013
Day Shift
NAD 83
Page 6
Div JL
DP 41
1711 Road
JOHNS MILL RD
NATIONAL FOREST
MILL
Div L
17
NF
DP 39
Ford
Mill
Fork
Saddle Spring
Type 2 Medivac
N45 29.85
W121 26.357
DP 36
Gibson Prairie
Div JL
RD
HILLARY
DP 38
DP 35
Hotel Dip
Div J
Creek
Fork
Shellrock Mtn
Shellrock Spring
Miles
0.45
0
0.45
0.9
ODF Team 3 GIS
Date: 08/23/2013
Time: 23:14
N
W
E
S