Page 1

DOUGLAS COMPLEX
ORS73205314
Branch I, Div A
August 13, 2013, Day
NAD 83
Approx 45,483 ac

Incident Action Plan Map

Legend

- Uncontrolled Fire Edge
- Completed Dozer Line
- Completed Line
- Hand Line
- Road as Completed Line
- Escape Route
- Drop Point
- Blocked Road
- Lookout
- MediVac Site
- Dip Site
- Water Use Caution
- Water Use Restriction

N

Miles

0 0.25 0.5

ODF GIS, Team 2
August 12, 2013
2149 Hours

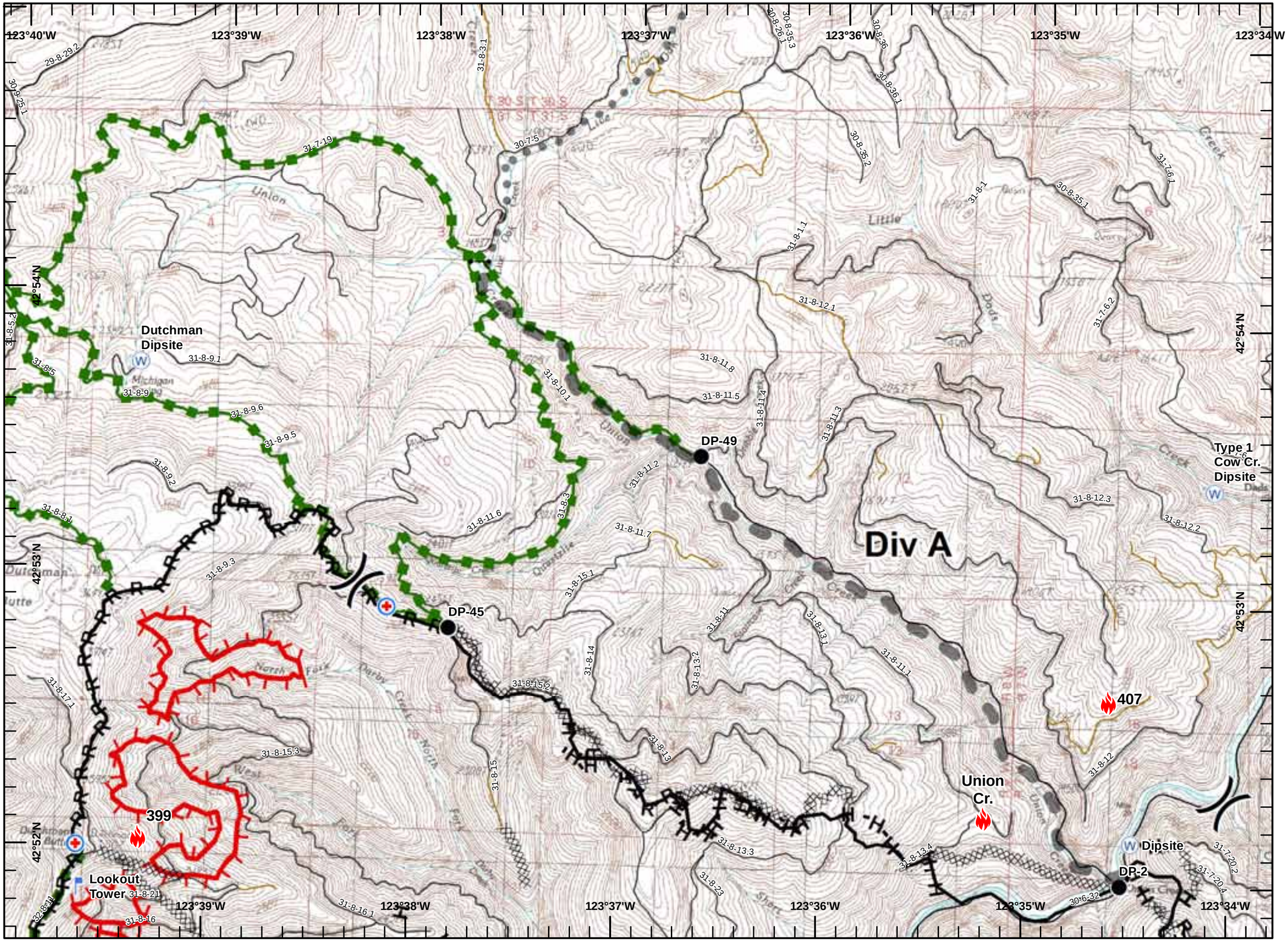

Page 2

DOUGLAS COMPLEX
ORS73205314
Branch I, Div I
August 13, 2013, Day
NAD 83
Approx 45,483 ac

Incident Action Plan Map

Legend

- Completed Dozer Line
- Completed Line
- Hand Line
- Road as Completed Line
- Escape Route
- Drop Point
- Helispot
- Dip Site
- Water Use Restriction

N

Miles

0 0.25 0.5

ODF GIS, Team 2
August 12, 2013
2150 Hours

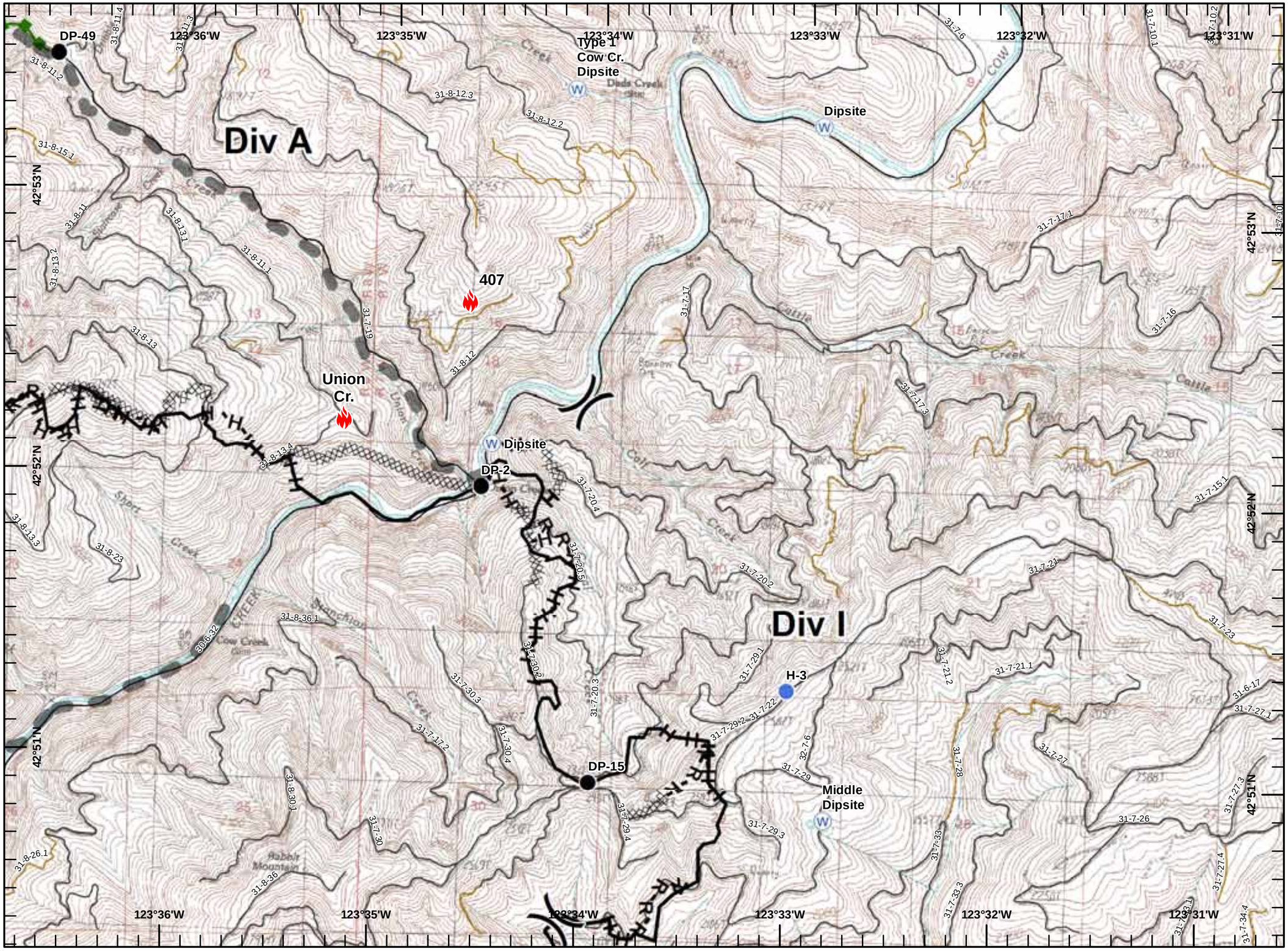

Page 3

DOUGLAS COMPLEX
ORS73205314
Branch I, Div E
August 13, 2013, Day
NAD 83
Approx 45,483 ac

Incident Action Plan Map

Legend

- Completed Dozer Line
- Completed Line
- H-H Hand Line
- R-R Road as Completed Line
- Planned Secondary Line
- Drop Point
- Helispot
- Dip Site
- Water Use Restriction

N

Miles

0 0.25 0.5

ODF GIS, Team 2
August 12, 2013
2151 Hours

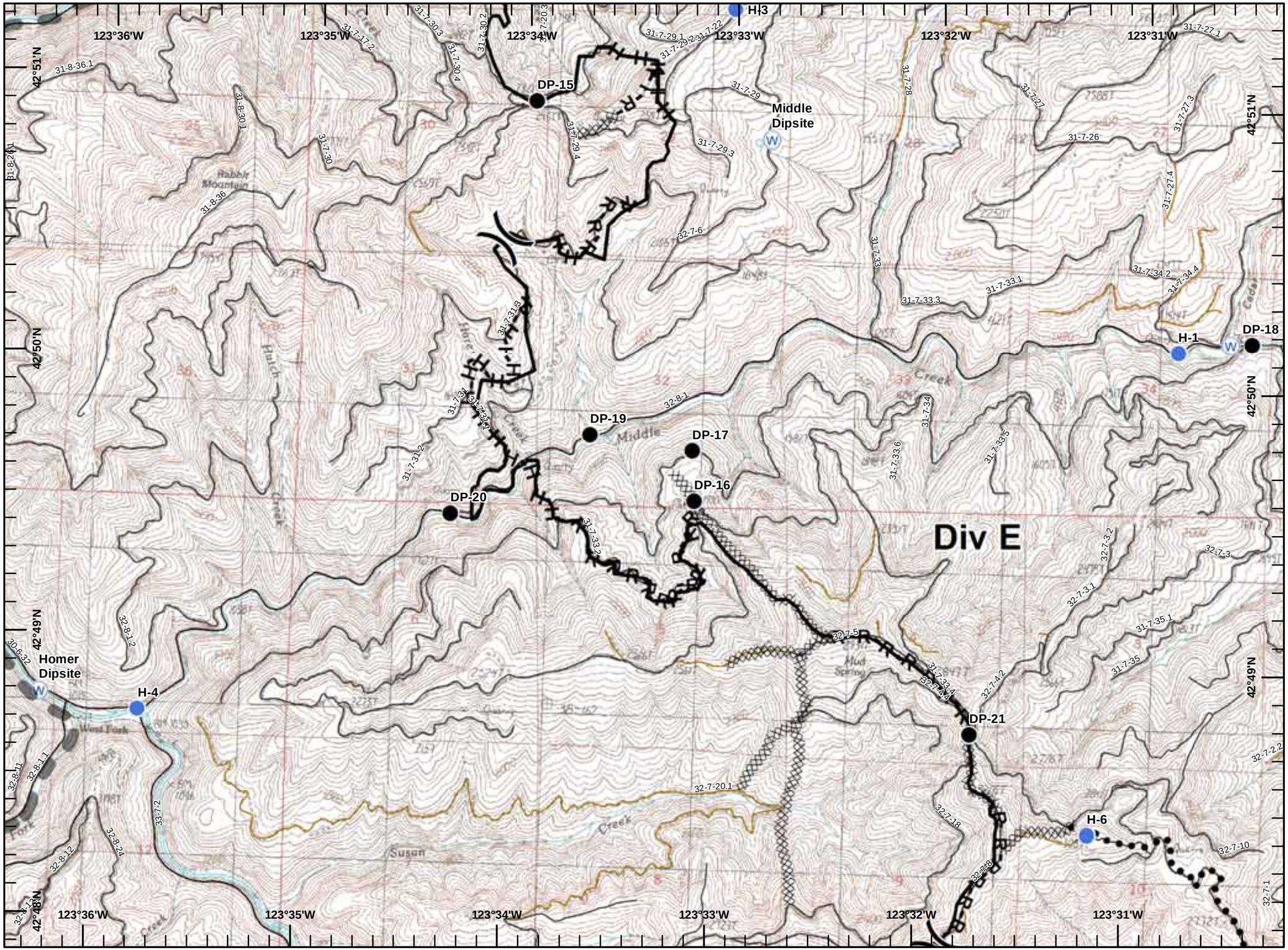

Page 4

DOUGLAS COMPLEX
ORS73205314
Branch I, Div F
August 13, 2013, Day
NAD 83
Approx 45,483 ac

Incident Action Plan Map

Legend

- Uncontrolled Fire Edge
- Completed Dozer Line
- Completed Line
- Hand Line
- Road as Completed Line
- Planned Secondary Line
- Drop Point
- Helispot
- Dip Site
- Mine Shaft
- Water Use Restriction

N

Miles

0 0.25 0.5

ODF GIS, Team 2
August 12, 2013
2151 Hours

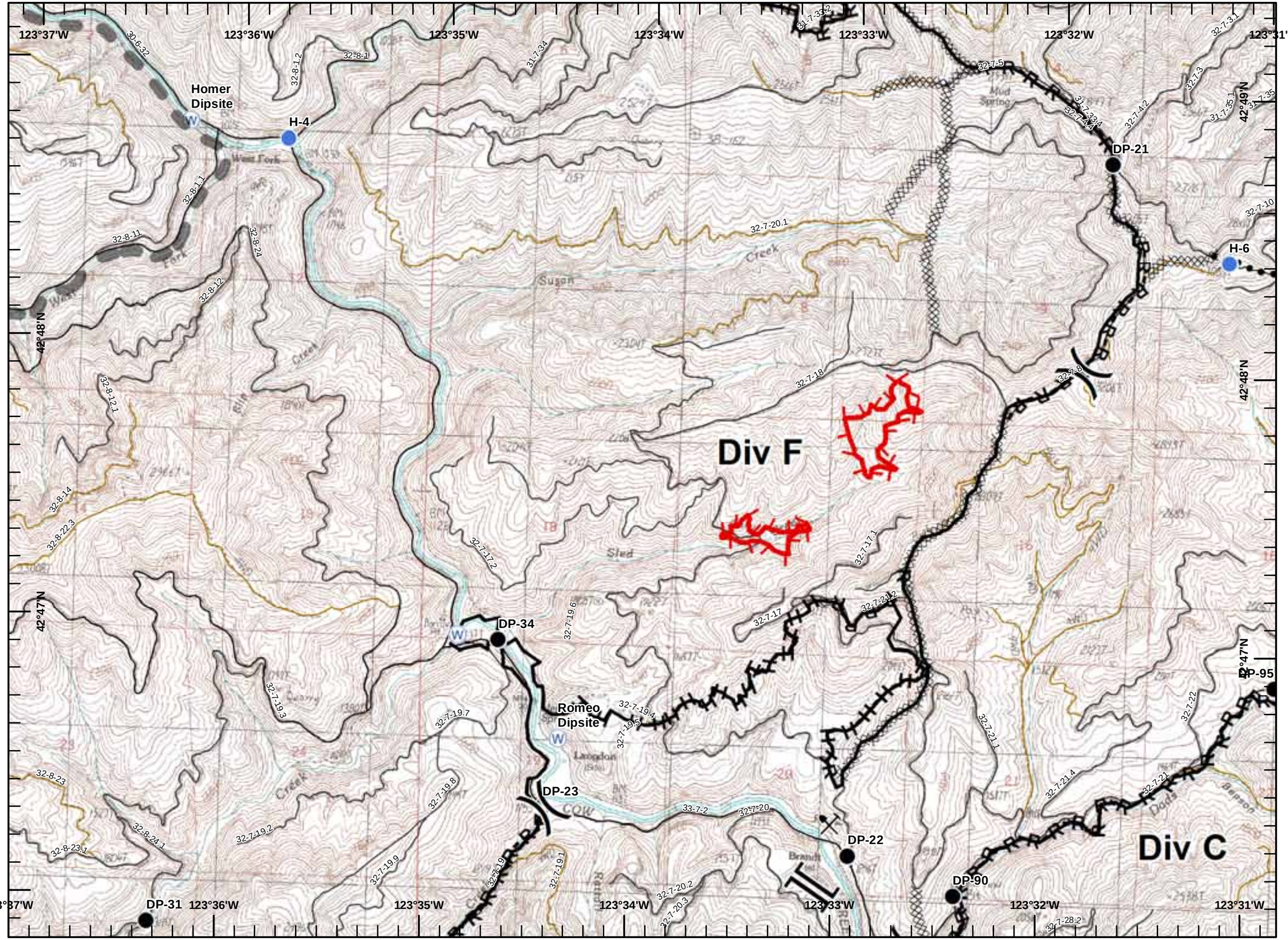

Page 5

DOUGLAS COMPLEX
ORS73205314
Branch I, Div R
August 13, 2013, Day
NAD 83
Approx 45,483 ac

Incident Action Plan Map

Legend

- Uncontrolled Fire Edge
- Completed Dozer Line
- Completed Line
- H-H Hand Line
- R-R Road as Completed Line
- Drop Point
- MediVac Site
- Dip Site
- Mine Shaft

N

Miles

0 0.25 0.5

ODF GIS, Team 2
August 12, 2013
2152 Hours

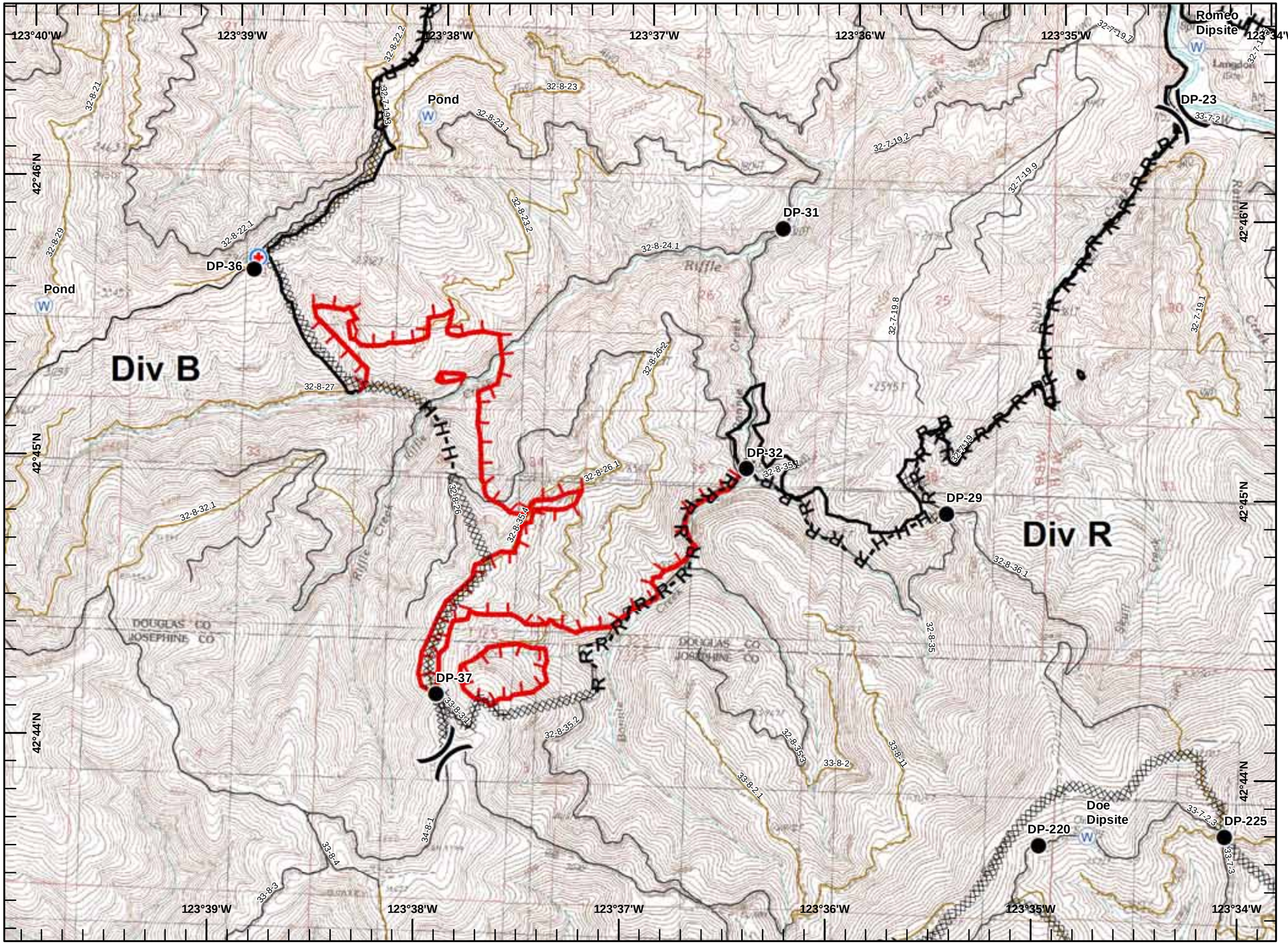

Page 6

DOUGLAS COMPLEX
ORS73205314
Branch I, Div B
August 13, 2013, Day
NAD 83
Approx 45,483 ac

Incident Action Plan Map

Legend

- Uncontrolled Fire Edge
- Completed Dozer Line
- Completed Line
- Hand Line
- Road as Completed Line
- Drop Point
- Blocked Road
- MediVac Site
- Dip Site
- Water Use Restriction

N

Miles

0 0.25 0.5

ODF GIS, Team 2
August 12, 2013
2153 Hours

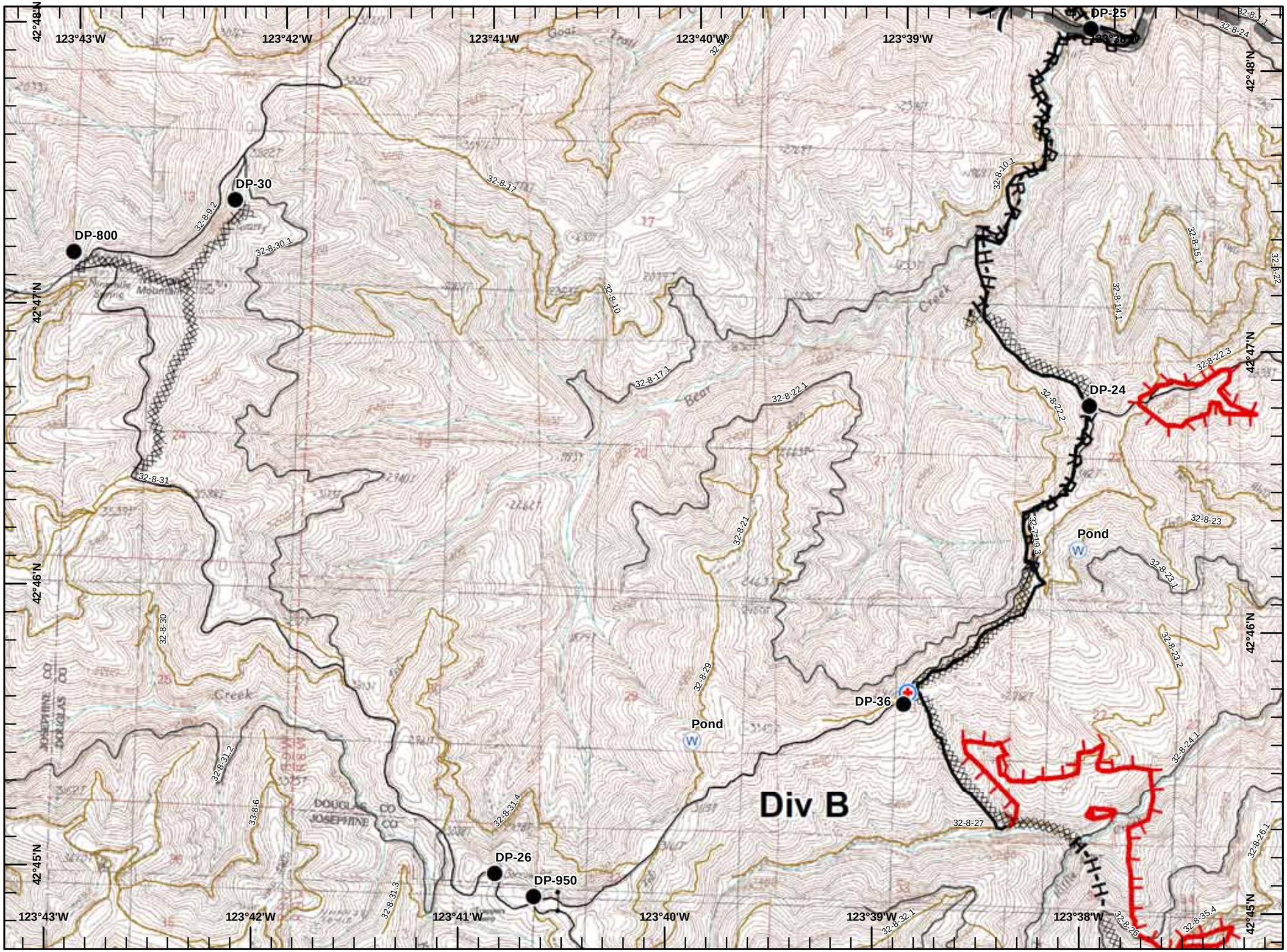

Page 7

DOUGLAS COMPLEX
ORS73205314
Branch I, Div P
August 13, 2013, Day
NAD 83
Approx 45,483 ac

Incident Action Plan Map

Legend

- Uncontrolled Fire Edge
- Completed Dozer Line
- Completed Line
- Hand Line
- Road as Completed Line
- Escape Route
- Planned Secondary Line
- Drop Point
- Blocked Road
- Dip Site
- Water Use Restriction

N

Miles

0 0.25 0.5

ODF GIS, Team 2
August 12, 2013
2153 Hours

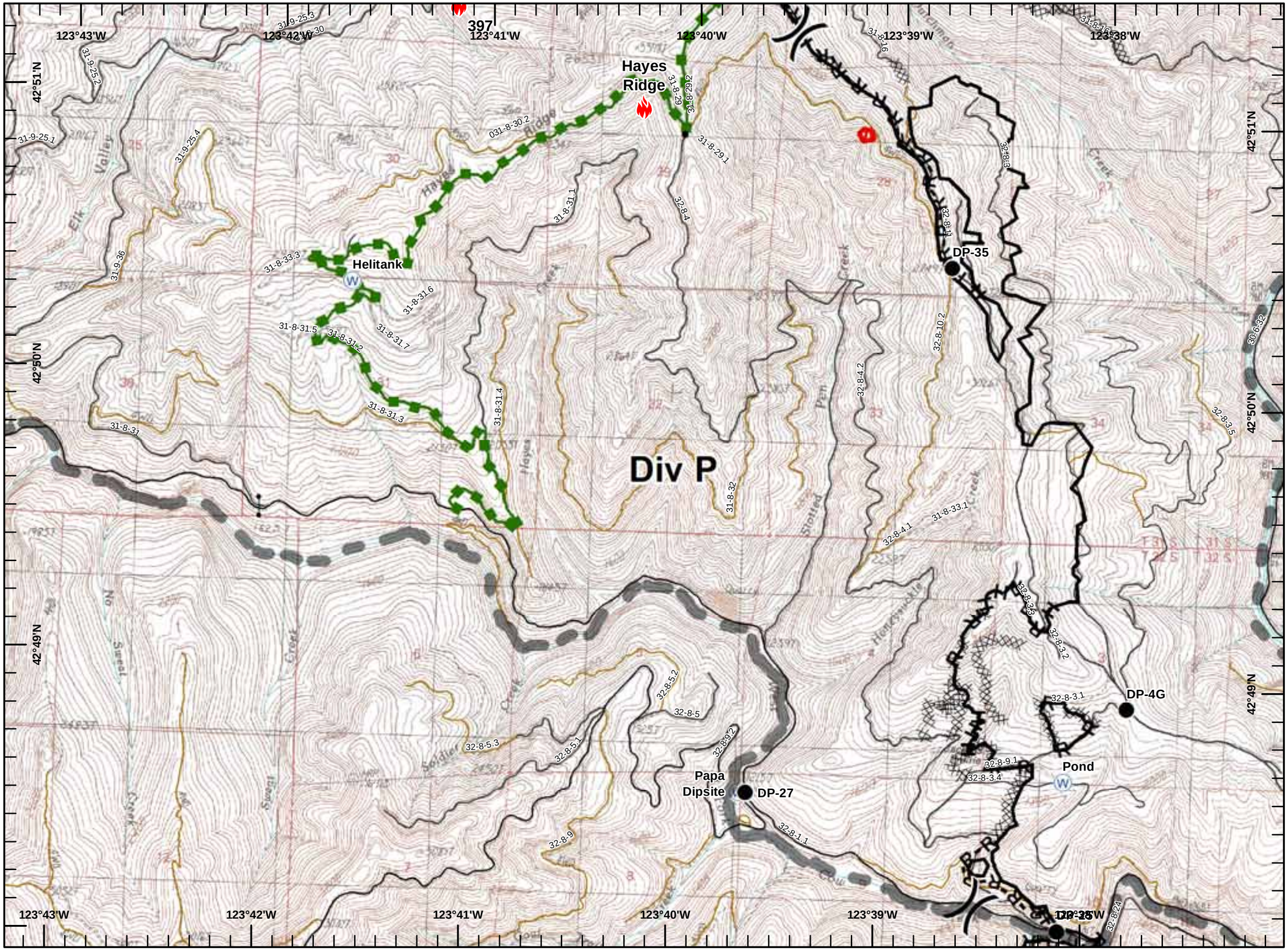

Page 8

DOUGLAS COMPLEX
ORS73205314
Branch I, Div G
August 13, 2013, Day
NAD 83
Approx 45,483 ac

Incident Action Plan Map

Legend

- Uncontrolled Fire Edge
- Completed Dozer Line
- Completed Line
- Hand Line
- Road as Completed Line
- Escape Route
- Planned Secondary Line
- Drop Point
- Blocked Road
- Lookout
- MediVac Site
- Mobile Weather Unit
- Dip Site
- Water Use Caution
- Water Use Restriction

N

Miles

0 0.25 0.5

ODF GIS, Team 2
August 12, 2013
2154 Hours

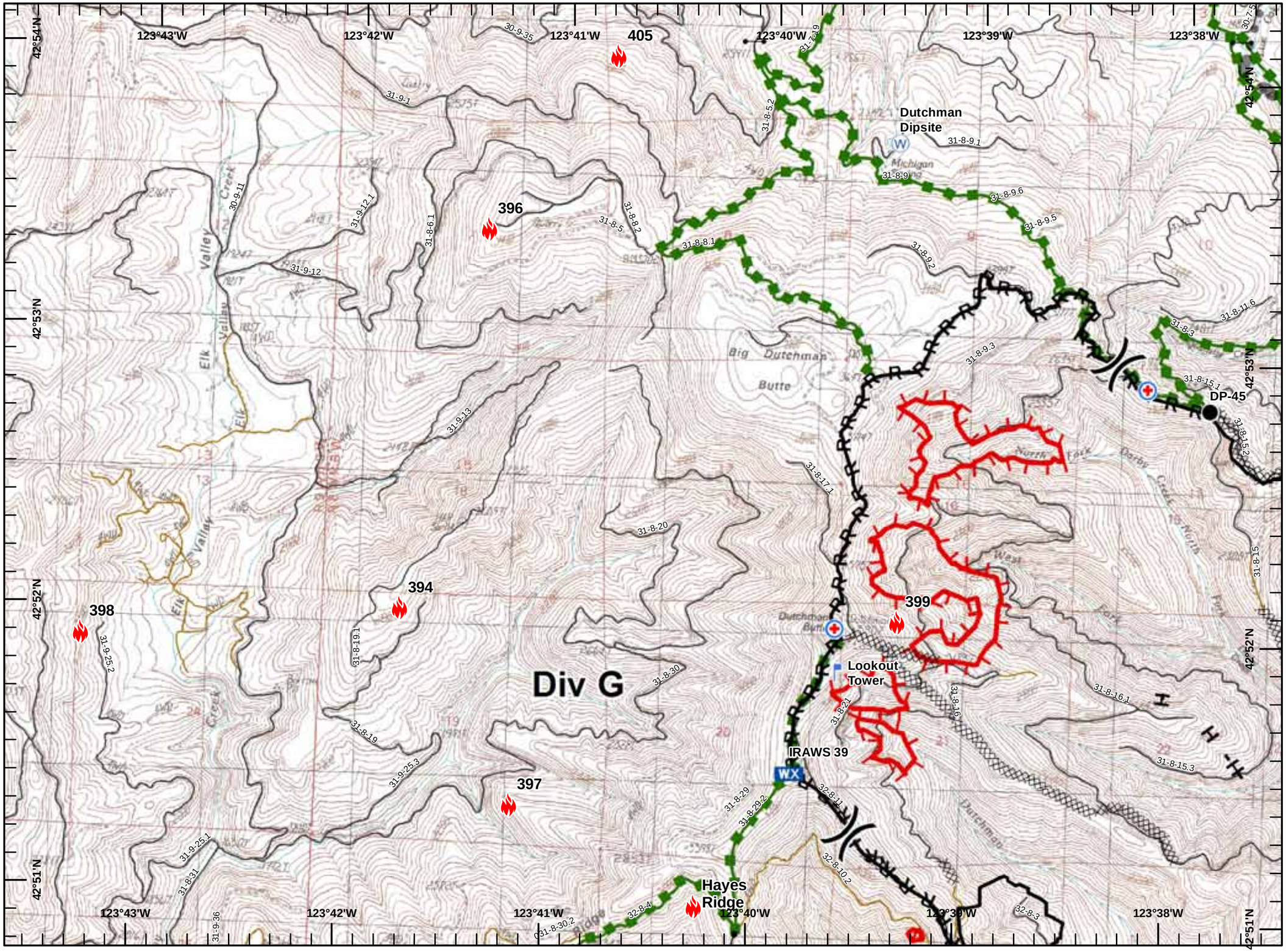

Page 9

DOUGLAS COMPLEX
ORS73205314
Branch III, Div C
August 13, 2013, Day
NAD 83
Approx 45,483 ac

Incident Action Plan Map

Legend

- Uncontrolled Fire Edge
- Completed Dozer Line
- Completed Line
- Hand Line
- Road as Completed Line
- Escape Route
- Planned Secondary Line
- Drop Point
- Blocked Road
- Helispot
- Dip Site
- Mine Shaft

N

Miles

0 0.25 0.5

ODF GIS, Team 2
August 12, 2013
2155 Hours

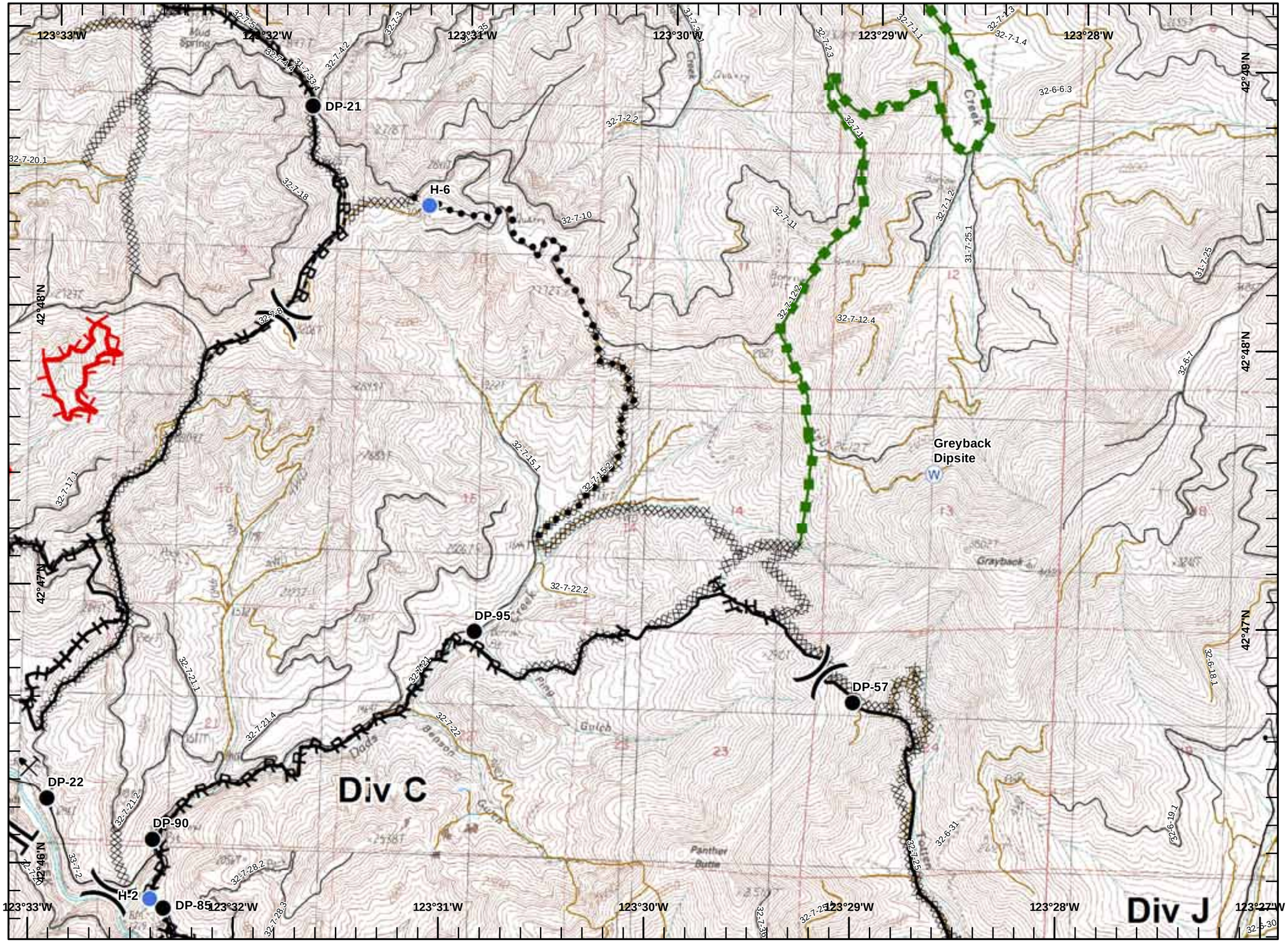

Page 10

DOUGLAS COMPLEX
ORS73205314
Branch III, Div J
August 13, 2013, Day
NAD 83
Approx 45,483 ac

Incident Action Plan Map

Legend

- Completed Dozer Line
- Completed Line
- Hand Line
- Road as Completed Line
- Drop Point
- Blocked Road
- Incident Command Post
- Dip Site

N

Miles

0 0.25 0.5

ODF GIS, Team 2
August 12, 2013
2155 Hours

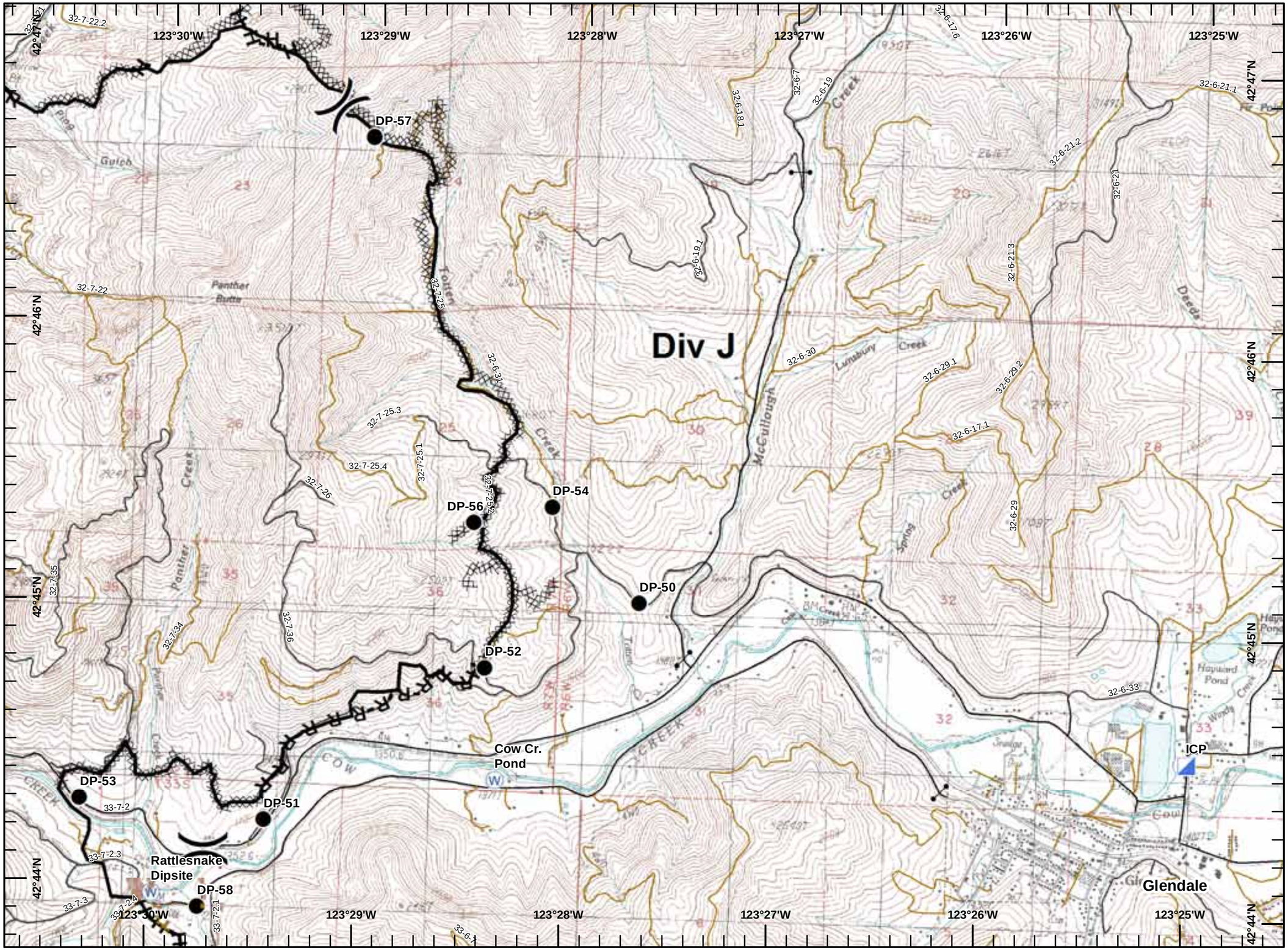

Page 11

DOUGLAS COMPLEX
ORS73205314
Branch III, Div D, AA & BB
August 13, 2013, Day
NAD 83
Approx 45,483 ac

Incident Action Plan Map

Legend

- Completed Dozer Line
- Completed Line
- Hand Line
- Road as Completed Line
- Drop Point
- Blocked Road
- Incident Command Post
- MediVac Site
- Dip Site

N

Miles

0 0.25 0.5

ODF GIS, Team 2
August 12, 2013
2156 Hours

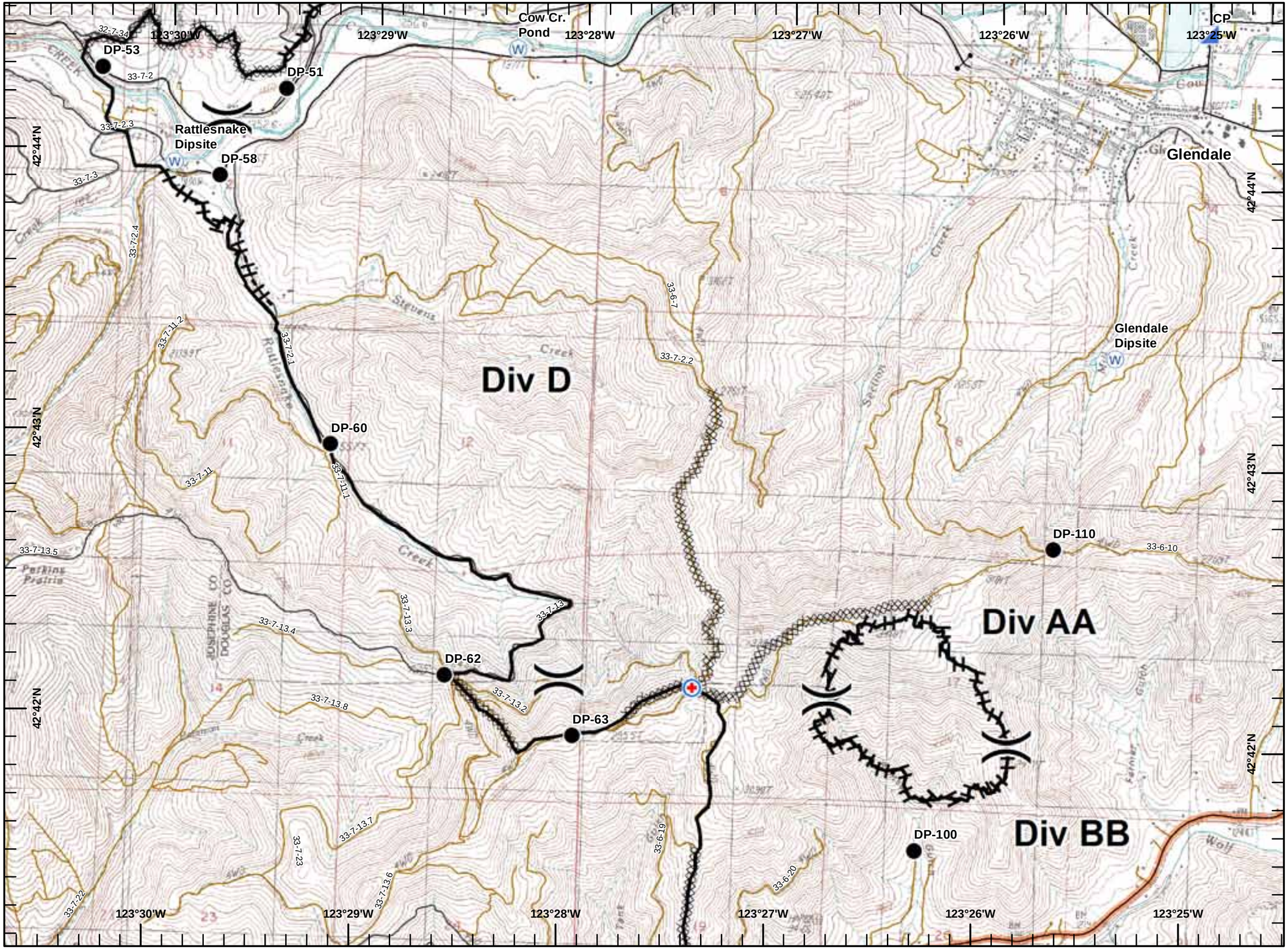

Page 12

DOUGLAS COMPLEX
ORS73205314
Branch III , Div H, AA & BB
August 13, 2013, Day
NAD 83
Approx 45,483 ac

Incident Action Plan Map

Legend

- Completed Dozer Line
- Completed Line
- Hand Line
- Road as Completed Line
- Aerial Hazard
- Drop Point
- MediVac Site

N

Miles

0 0.25 0.5

ODF GIS, Team 2
August 12, 2013
2157 Hours

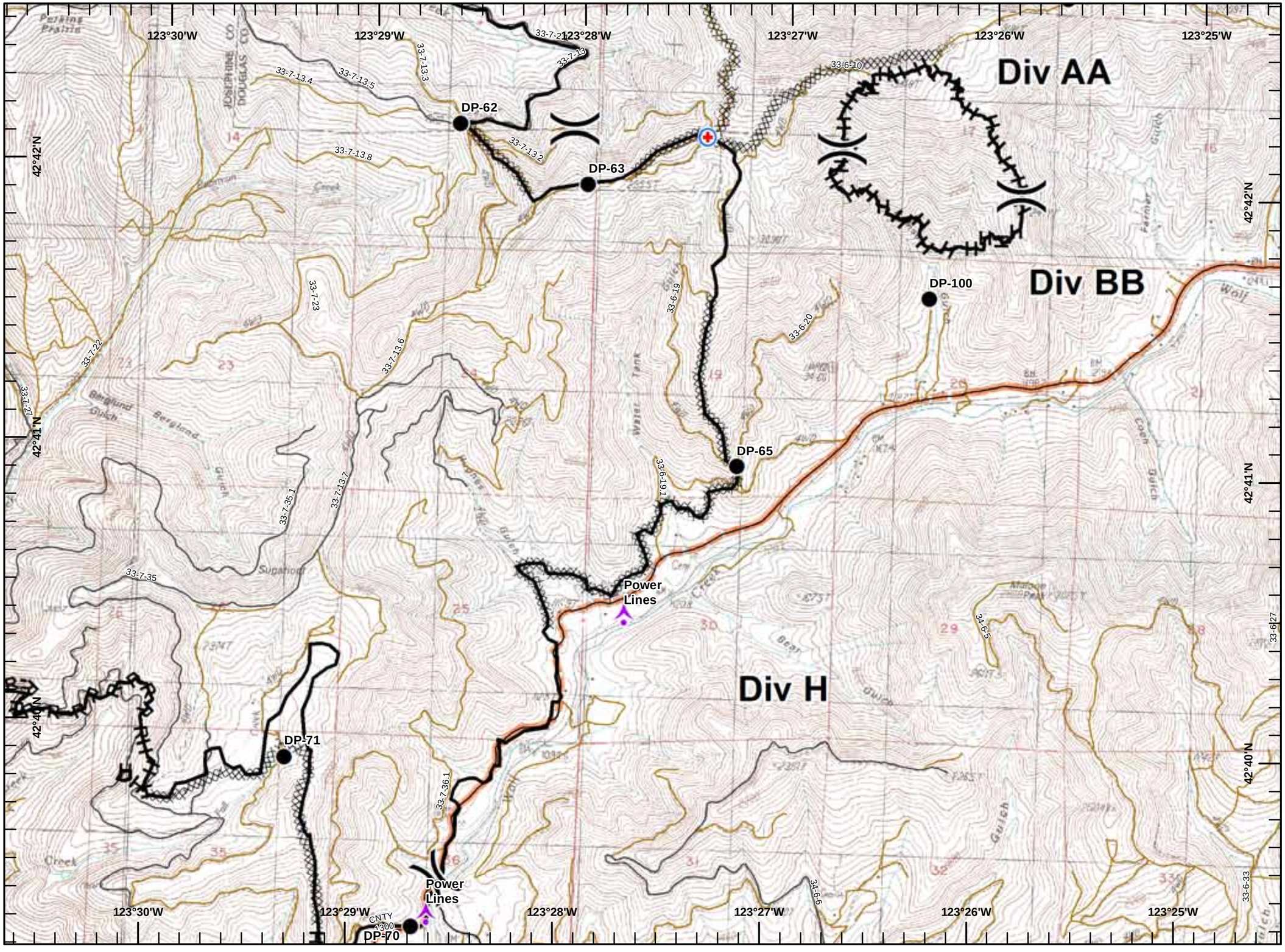

Page 13

DOUGLAS COMPLEX
ORS73205314
Branch III , Div L
August 13, 2013, Day
NAD 83
Approx 45,483 ac

Incident Action Plan Map

Legend

- Completed Dozer Line
- Completed Line
- Hand Line
- Road as Completed Line
- Aerial Hazard
- Drop Point
- MediVac Site
- Dip Site

N

Miles

0 0.25 0.5

ODF GIS, Team 2
August 12, 2013
2157 Hours

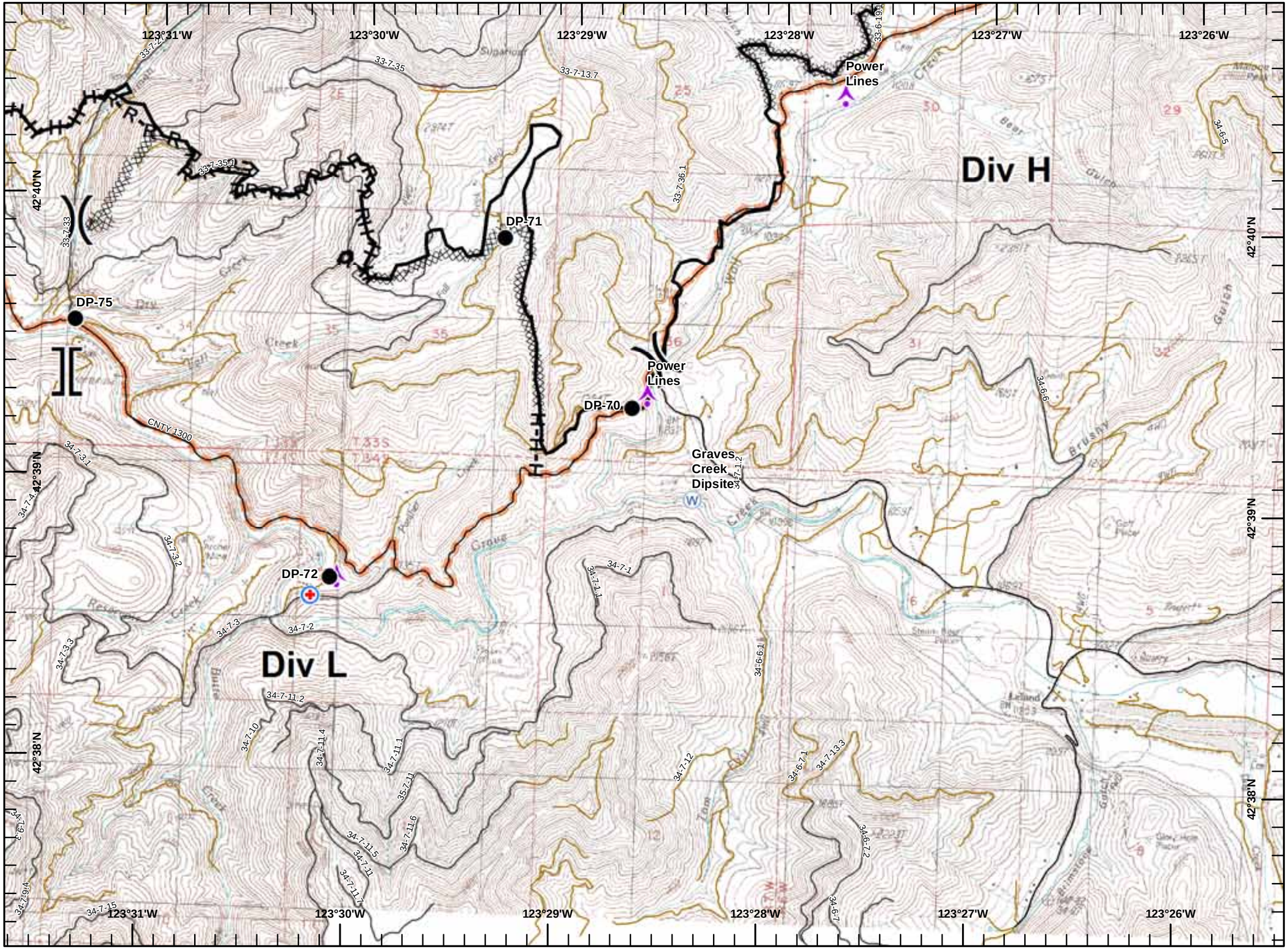

Page 14

DOUGLAS COMPLEX
ORS73205314
Branch IV, Div M
August 13, 2013, Day
NAD 83
Approx 45,483 ac

Incident Action Plan Map

Legend

- Completed Dozer Line
- Completed Line
- H-H Hand Line
- R-R Road as Completed Line
- Drop Point
- WX Mobile Weather Unit
- W Dip Site
- Mine Shaft

N

Miles

0 0.25 0.5

ODF GIS, Team 2
August 12, 2013
2158 Hours

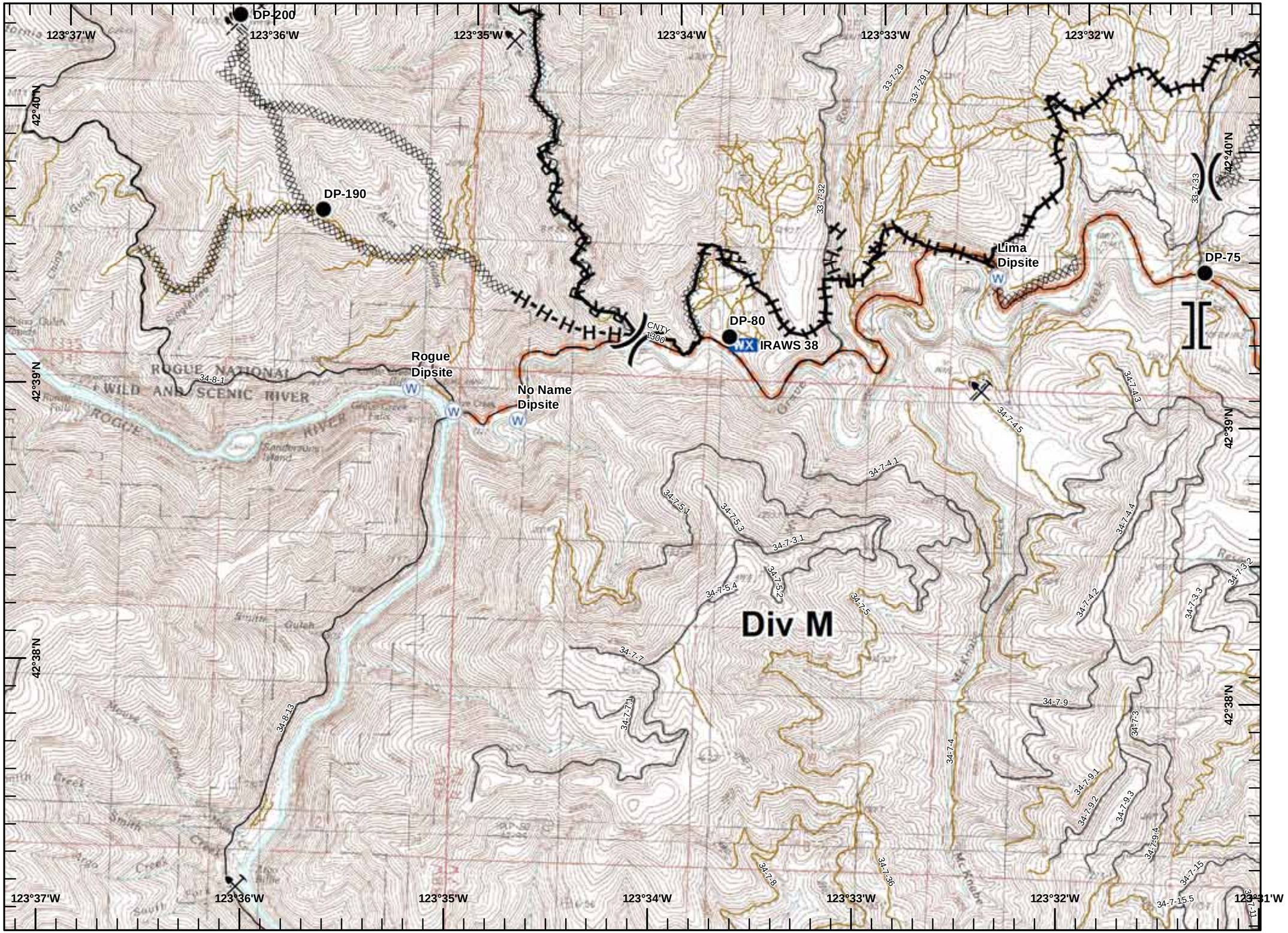

Page 15

DOUGLAS COMPLEX
ORS73205314
Branch IV, Div N
August 13, 2013, Day
NAD 83
Approx 45,483 ac

Incident Action Plan Map

Legend

- Uncontrolled Fire Edge
- Completed Dozer Line
- Completed Line
- Hand Line
- Road as Completed Line
- Drop Point
- MediVac Site
- Repeater
- Dip Site
- Mine Shaft

N

Miles

0 0.25 0.5

ODF GIS, Team 2
August 12, 2013
2159 Hours

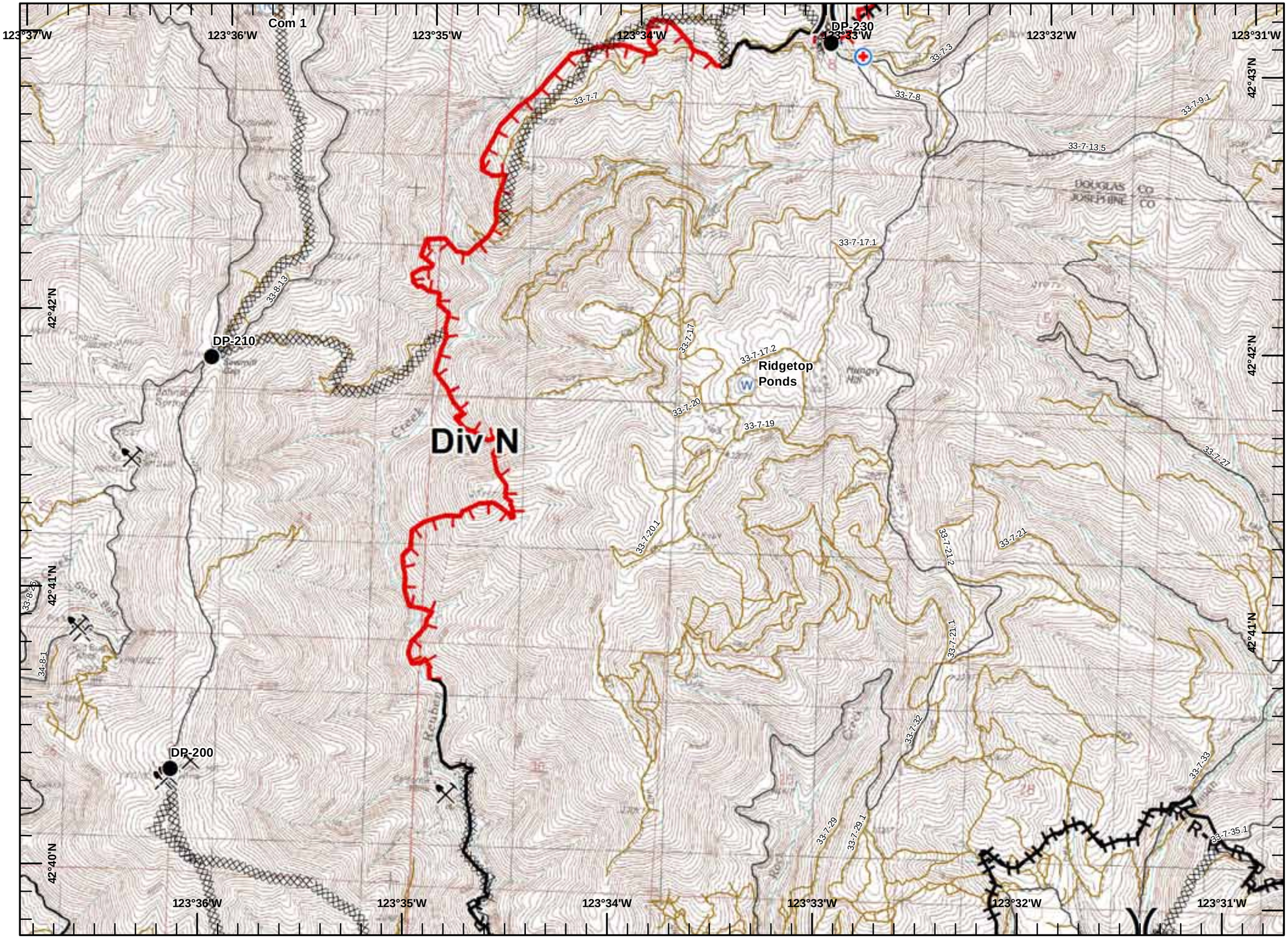

Page 16

DOUGLAS COMPLEX
ORS73205314
Branch IV, Div O
August 13, 2013, Day
NAD 83
Approx 45,483 ac

Incident Action Plan Map

Legend

- Uncontrolled Fire Edge
- Completed Dozer Line
- Completed Line
- H-H Hand Line
- R-R Road as Completed Line
- Drop Point
- Helispot
- MediVac Site
- Repeater
- Safety Zone
- Dip Site
- Mine Shaft

N

Miles

0 0.25 0.5
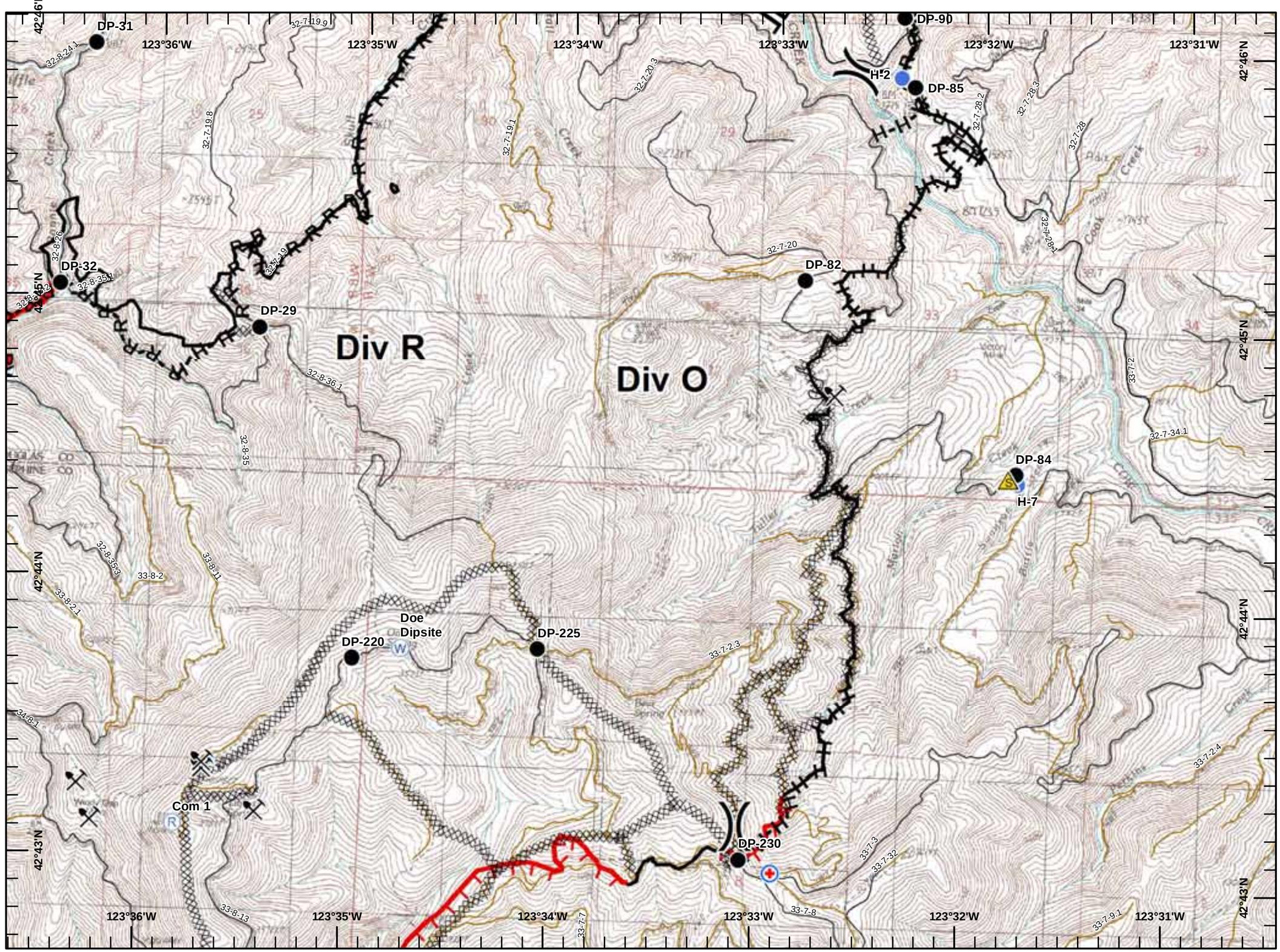
ODF GIS, Team 2
August 12, 2013
2159 Hours