USDA Forest Service

Pioneer Fire Restoration

Infrastructure

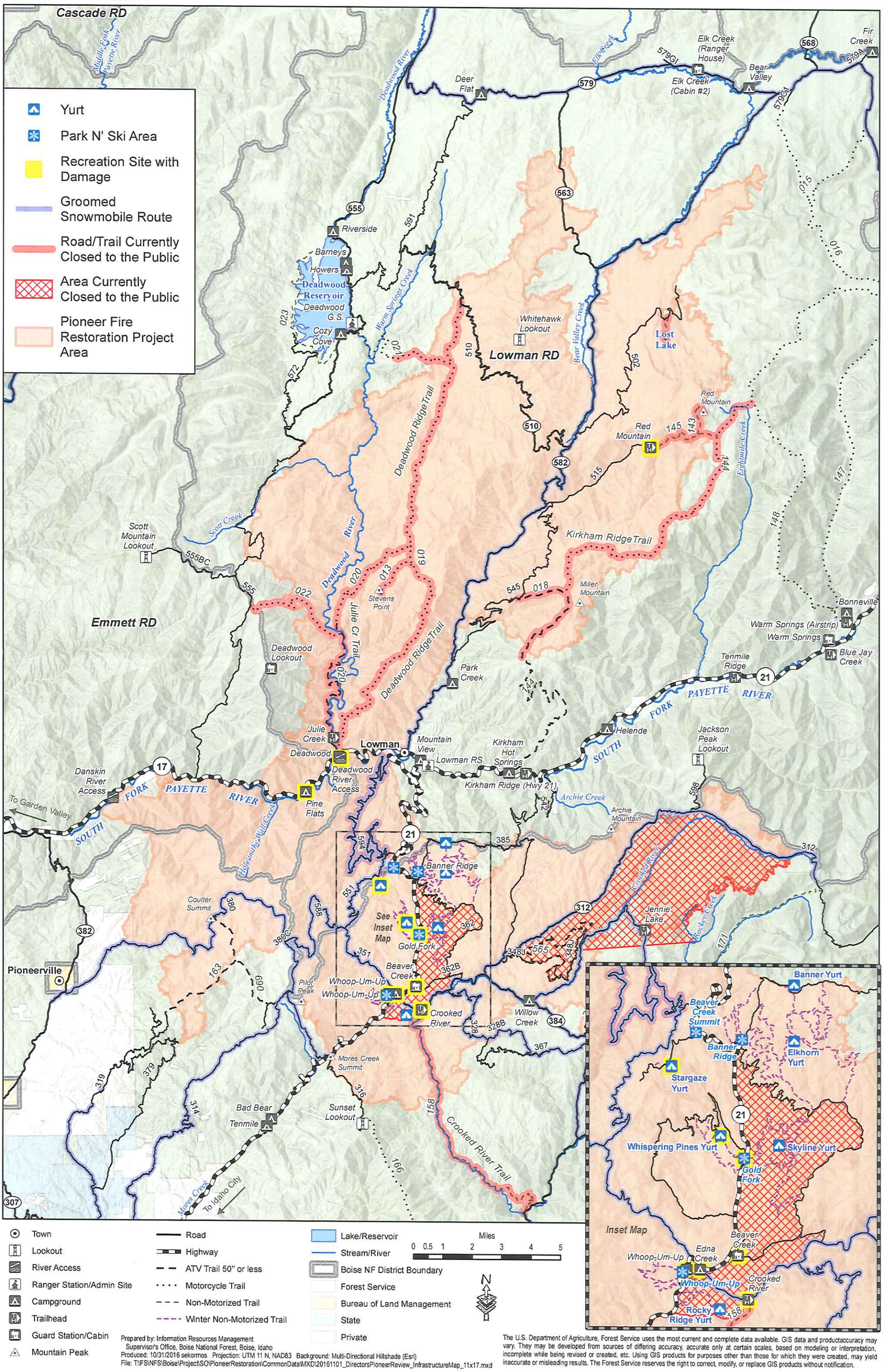

Prepared by: Information Resources Management
Supervisor's Office, Boise National Forest, Boise, Idaho
Produced: 10/31/2016 sekormos Projection: UTM 11 N, NAD83 Background: Multi-Directional Hillshade (Esri)
File: T:\FS\NFS\Boise\Project\SO\PioneerRestoration\CommonData\MXD\20161101_DirectorsPioneerReview_InfrastructureMap_11x17.mxd

The U.S. Department of Agriculture, Forest Service uses the most current and complete data available. GIS data and productaccuracy may vary. They may be developed from sources of differing accuracy, accurate only at certain scales, based on modeling or interpretation, incomplete while being revised or created, etc. Using GIS products for purposes other than those for which they were created, may yield inaccurate or misleading results. The Forest Service reserves the right to correct, modify, or replace GIS products without notification.

USDA Forest Service

Pioneer Fire Restoration

Directors Tour November 2, 2016

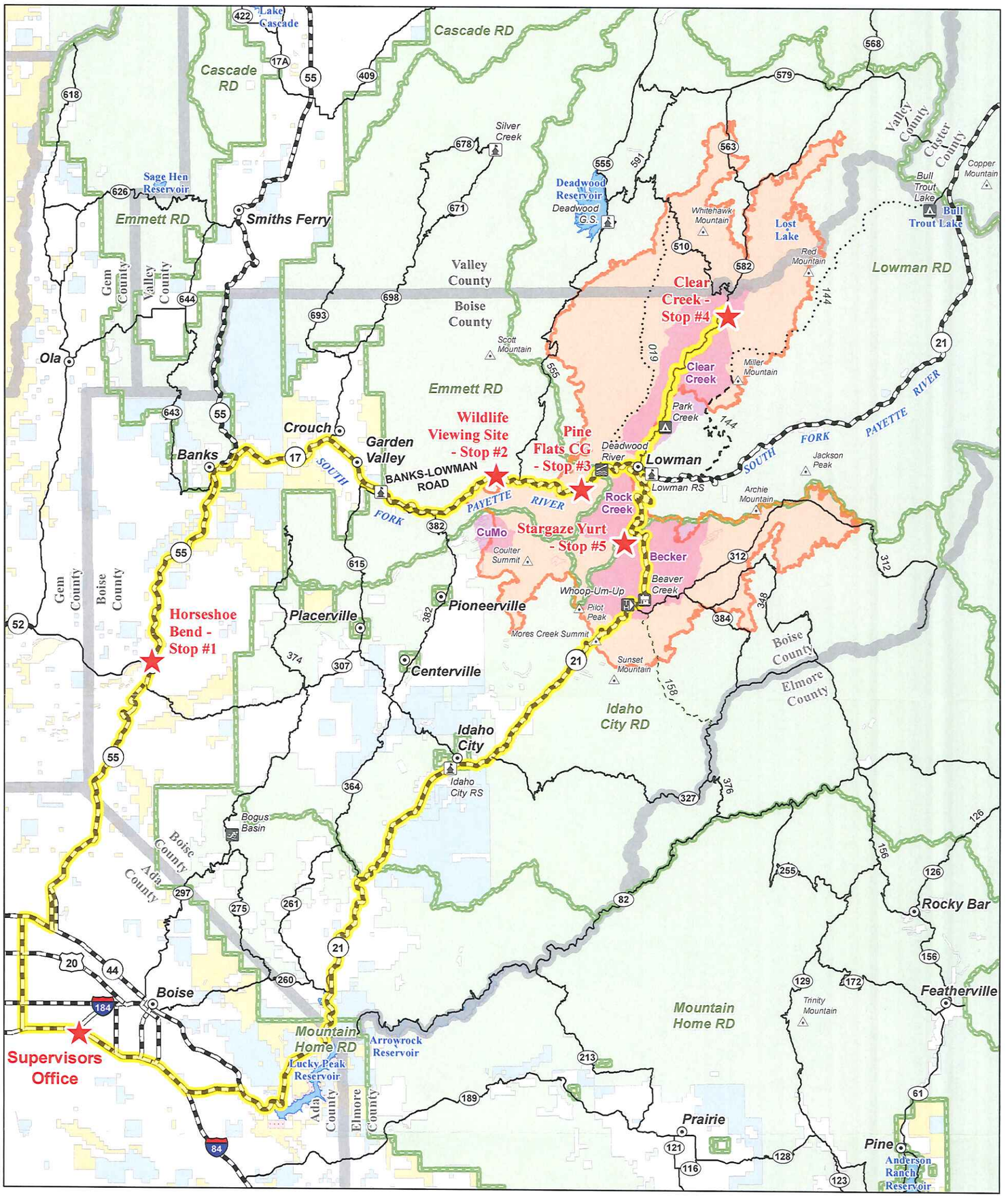

Tour Stop
Tour Route
Pioneer Fire Area
Other Project Area
Boise NF District Boundary
County Boundary

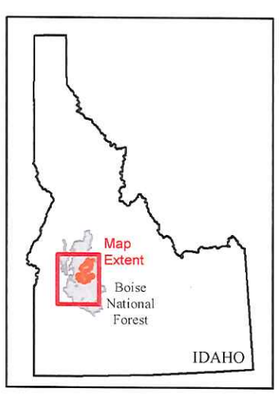

Town
Campground
Trailhead
River Access
Guard Station/Cabin
Ranger Station/Admin Site
Ski Area
Mountain Peak

Road
Highway
ATV Trail 50" or less
Motorcycle Trail
Non-Motorized Trail

Lake/Reservoir
Forest Service
Bureau of Land Management
State
Private
Bureau of Reclamation
Corps of Engineers

N

Miles
0 1 2 4 6 8 10

Prepared by: Information Resources Management
Supervisor's Office, Boise National Forest, Boise, Idaho
Produced: 11/1/2016 sekormos Projection: UTM 11 N, NAD83
File: T:\FS\NFS\Boise\Project\SO\PioneerRestoration\CommonData\MXD\20161101_DirectorsPioneerReview_OverviewMap_11x17.mxd

The U.S. Department of Agriculture, Forest Service uses the most current and complete data available. GIS data and productaccuracy may vary. They may be developed from sources of differing accuracy, accurate only at certain scales, based on modeling or interpretation, incomplete while being revised or created, etc. Using GIS products for purposes other than those for which they were created, may yield inaccurate or misleading results. The Forest Service reserves the right to correct, modify, or replace GIS products without notification.

USDA Forest Service

Pioneer Fire Restoration

Resources - Aquatics

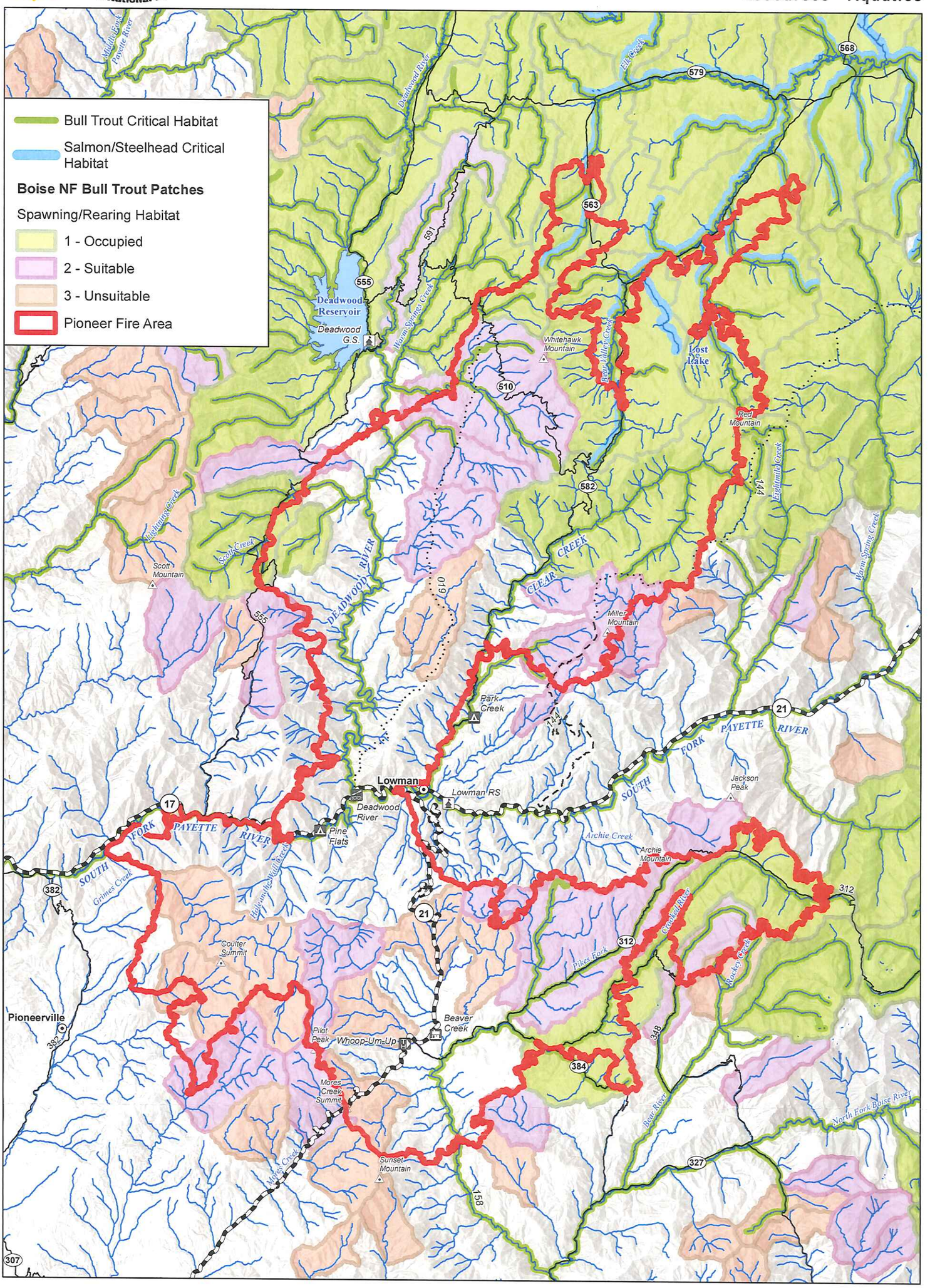

Town
Campground
Trailhead
River Access
Guard Station/Cabin
Ranger Station/Admin Site
Mountain Peak
Road
Highway
Road
ATV Trail 50" or less
Motorcycle Trail
Lake/Reservoir
Perennial Stream

Miles
0 0.5 1 2 3 4 5

N

Prepared by: Information Resources Management
Supervisor's Office, Boise National Forest, Boise, Idaho
Produced: 11/1/2016 sekormos Projection: UTM 11 N, NAD83 Background: Multi-Directional Hillshade (Esri)
File: T:\FS\NFS\Boise\Project\SO\PioneerRestoration\CommonData\MXD\20161101_DirectorsPioneerReview_ResourcesAquatics_11x17.mxd

The U.S. Department of Agriculture, Forest Service uses the most current and complete data available. GIS data and productaccuracy may vary. They may be developed from sources of differing accuracy, accurate only at certain scales, based on modeling or interpretation, incomplete while being revised or created, etc. Using GIS products for purposes other than those for which they were created, may yield inaccurate or misleading results. The Forest Service reserves the right to correct, modify, or replace GIS products without notification.

USDA Forest Service

Pioneer Fire Restoration

Resources - Wildlife

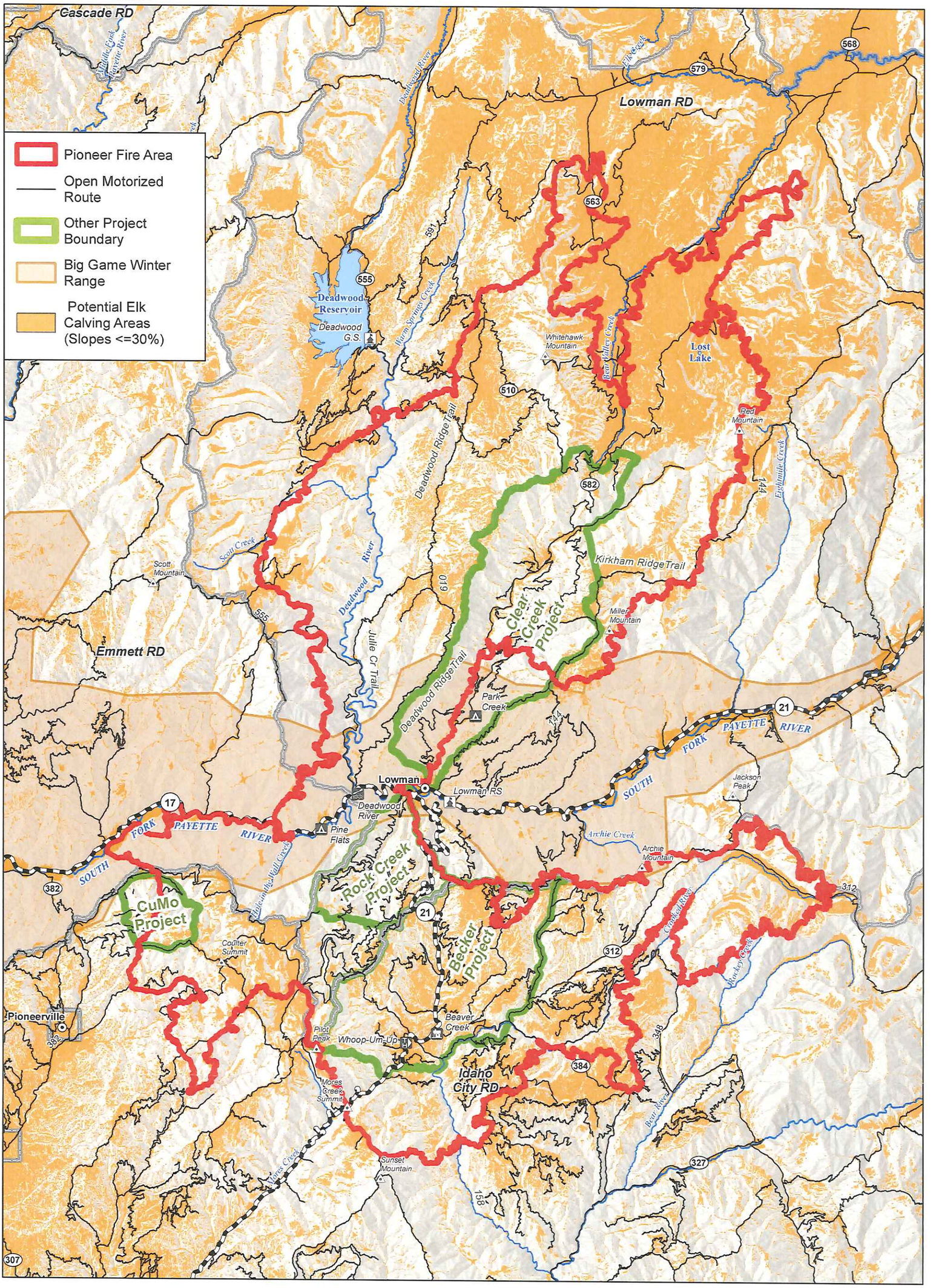

Prepared by: Information Resources Management
Supervisor's Office, Boise National Forest, Boise, Idaho
Produced: 11/1/2016 sekormos Projection: UTM 11 N, NAD83 Background: Multi-Directional Hillshade (Esri)
File: T:\FS\NFS\Boise\Project\SO\PioneerRestoration\CommonData\MXD\20161101_DirectorsPioneerReview_ResourcesWildlife_11x17.mxd

The U.S. Department of Agriculture, Forest Service uses the most current and complete data available. GIS data and productaccuracy may vary. They may be developed from sources of differing accuracy, accurate only at certain scales, based on modeling or interpretation, incomplete while being revised or created, etc. Using GIS products for purposes other than those for which they were created, may yield inaccurate or misleading results. The Forest Service reserves the right to correct, modify, or replace GIS products without notification.

USDA Forest Service

Pioneer Fire Restoration

Resources - Botany/Lynx

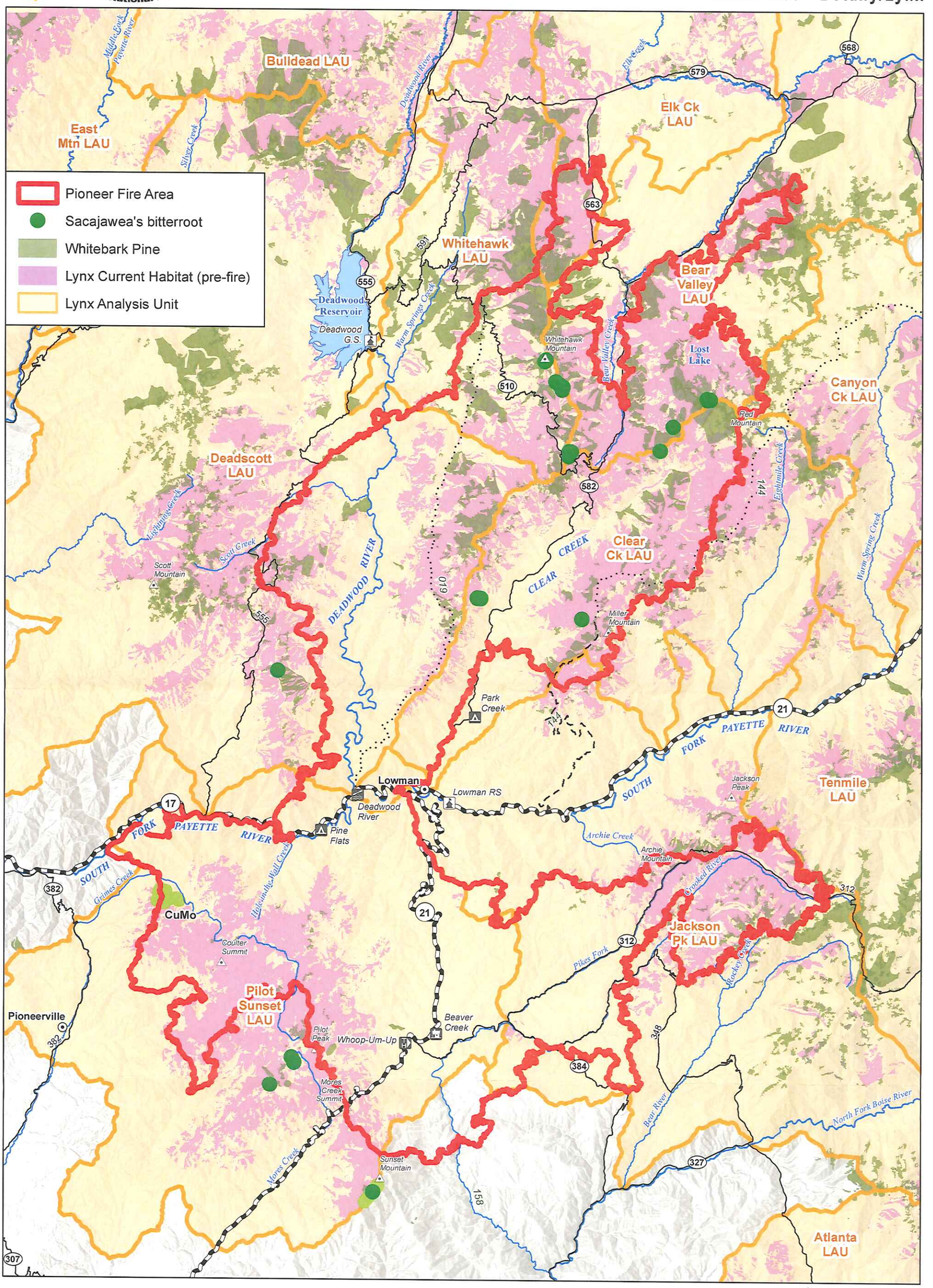

Town
Campground
Trailhead
River Access
Guard Station/Cabin
Ranger Station/Admin Site
Mountain Peak
Road
Highway
Road
ATV Trail 50" or less
Motorcycle Trail
Lake/Reservoir

Miles
0 0.5 1 2 3 4 5

N

Prepared by: Information Resources Management
Supervisor's Office, Boise National Forest, Boise, Idaho
Produced: 11/1/2016 sekormos Projection: UTM 11 N, NAD83 Background: Multi-Directional Hillshade (Esri)
File: T:\FS\NFS\Boise\Project\SO\PioneerRestoration\CommonData\MXD\20161101_DirectorsPioneerReview_ResourcesBotanyLynx_11x17.mxd

The U.S. Department of Agriculture, Forest Service uses the most current and complete data available. GIS data and productaccuracy may vary. They may be developed from sources of differing accuracy, accurate only at certain scales, based on modeling or interpretation, incomplete while being revised or created, etc. Using GIS products for purposes other than those for which they were created, may yield inaccurate or misleading results. The Forest Service reserves the right to correct, modify, or replace GIS products without notification.