











Poudre Canyon Bighorn Sheep Prescribed Burn

U.S. Forest Service - Region 2
 Arapaho & Roosevelt National Forests
 Canyon Lakes Ranger District
 Larimer County, Colorado

Map Creation Date: 5/25/2016

Author: jnaylor

Legend

-  Proposed Burn Units
-  National Forest
-  Non-Fed/Private
-  State Lands
-  State Highway
-  County Road
-  National Forest System Road
-  National Forest Trail
-  Campground
-  Trailhead



The USDA Forest Service makes no warranty, expressed or implied regarding the data displayed on this map, and reserves the right to correct, update, modify, or replace this information without notification.

1:100,000

1 in = 2 miles



Vicinity Map

