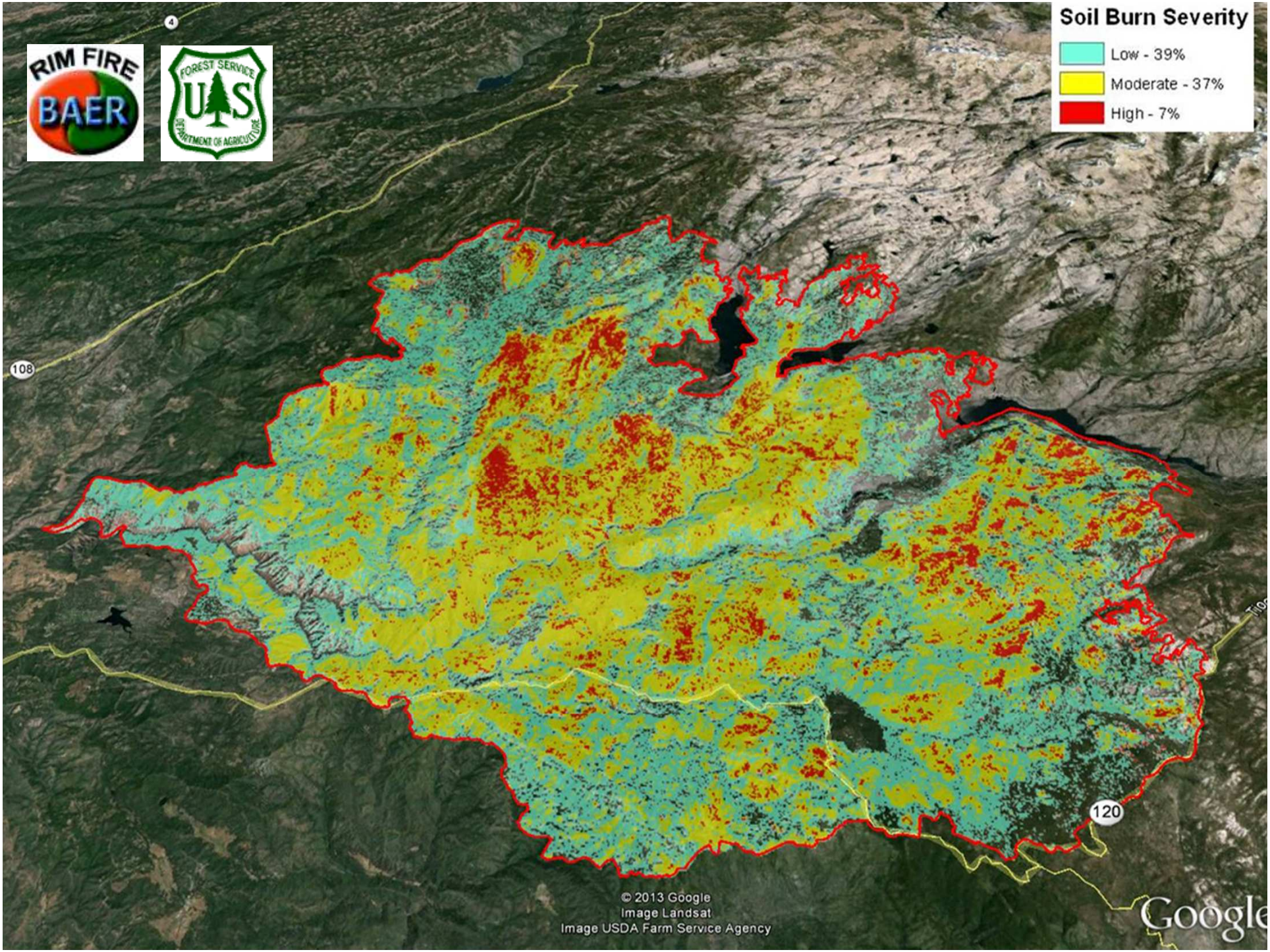
Soil Burn Severity
Low - 39%
Moderate - 37%
High - 7%
RIM FIRE
BAER
FOREST SERVICE
U S
DEPARTMENT OF AGRICULTURE
4
108
120
© 2013 Google
Image Landsat
Image USDA Farm Service Agency
Google

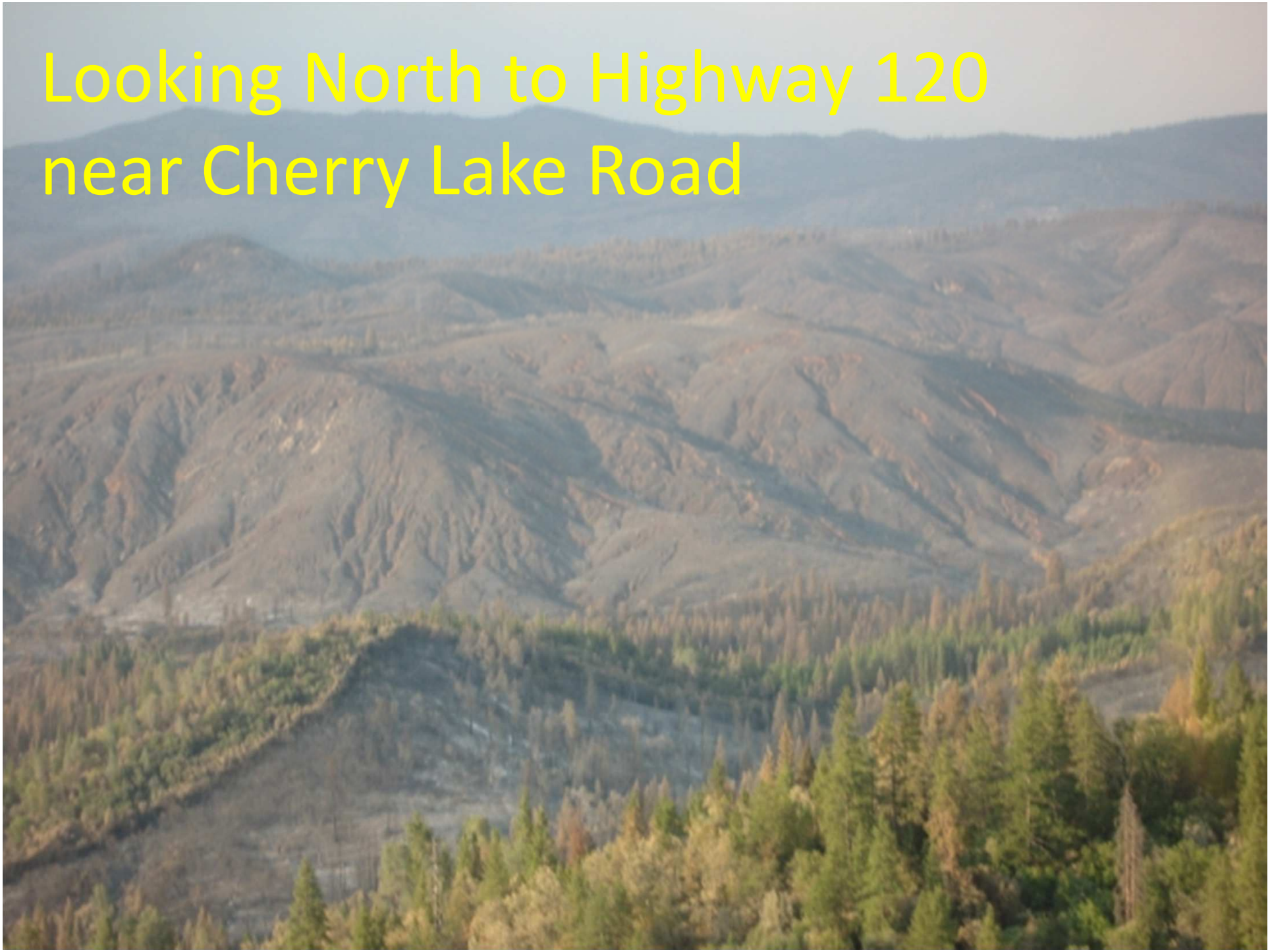
Looking North to Highway 120
near Cherry Lake Road

Tuolumne River Canyon



Cottonwood Road
East of Clavey River

2013 Google
Image © 2013 DigitalGlobe
Google

TUOLUMNE CANYON
HAMB
Google ea


VISTA
RIM OF THE WORLD
STANISLAUS
National
Forest
© 2013 Google
Image Landsat
Image © 2013 DigitalGlobe
Google

SOUTH FORK
SEP 13 2013 15:05
© 2013 Google
Image © 2013 DigitalGlobe

SEP 11 2013 14 14
© 2013 Google
Image Landsat
Image USDA Farm Service Agency
Google

SEP 14 2013 14 41
Image USDA Farm Service Agency
Image © 2013 DigitalGlobe
Google

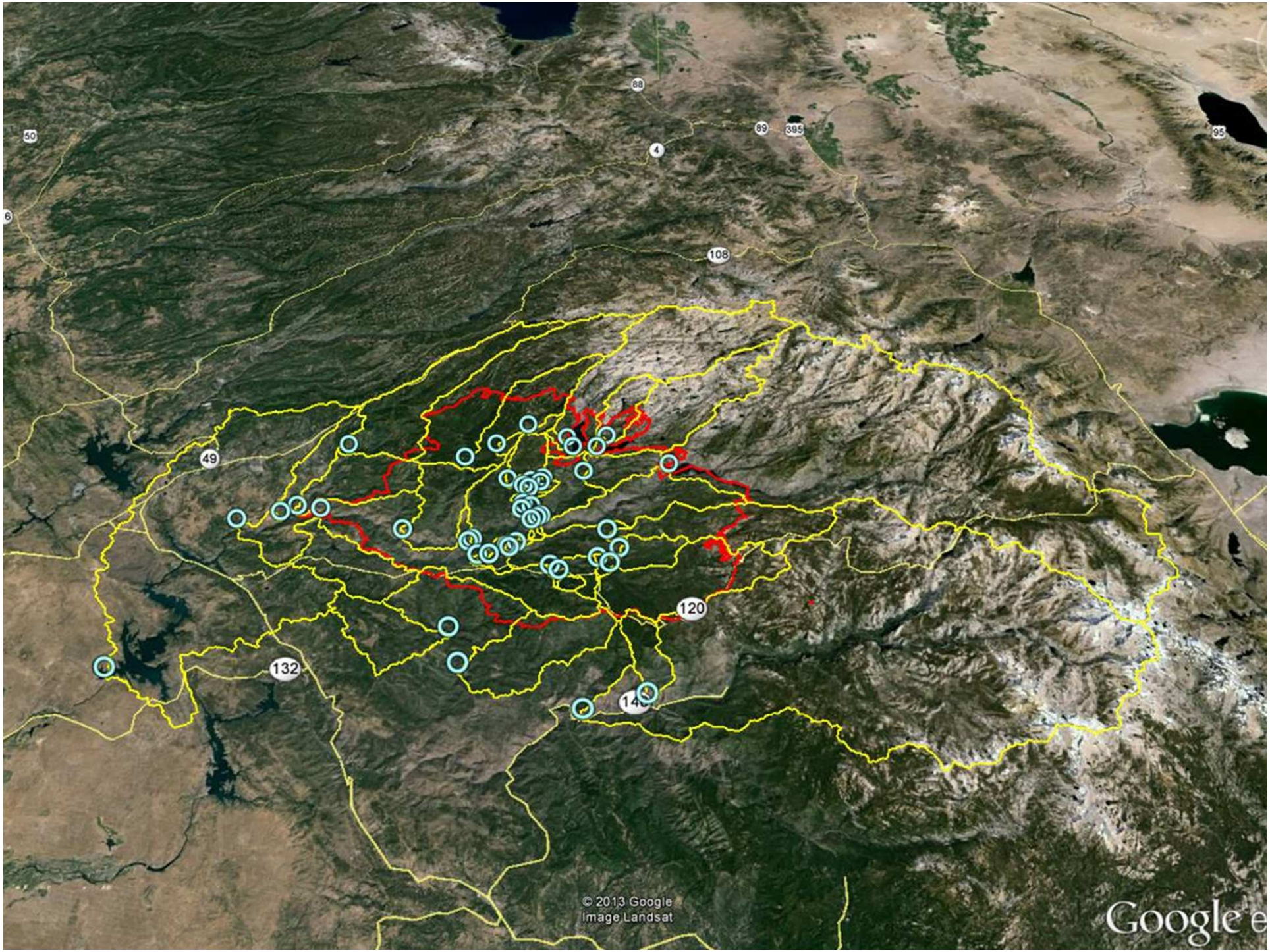
88
89
395
95
50
4
108
49
120
132
140
© 2013 Google
Image Landsat
Google e

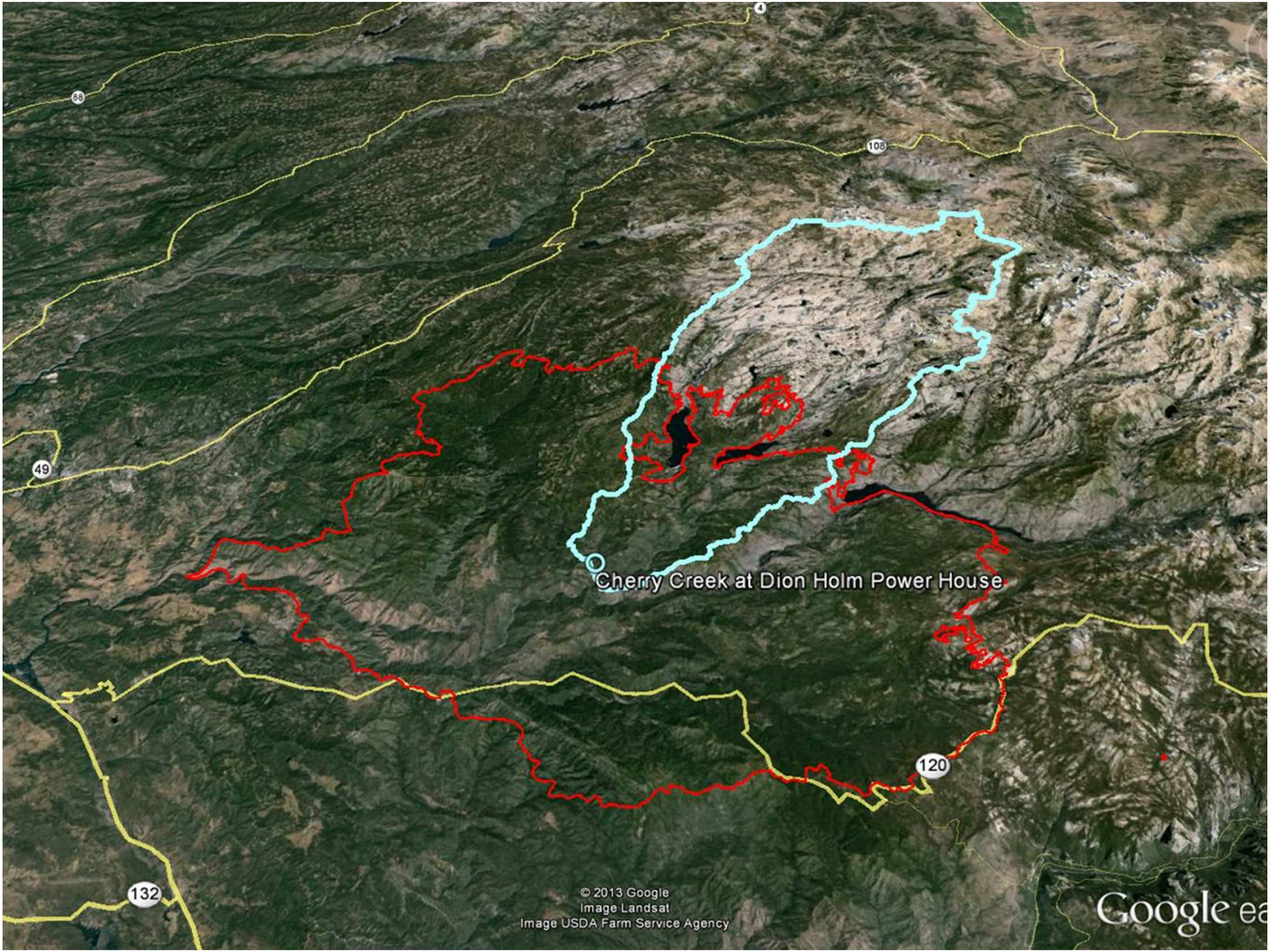
4
88
108
49
Cherry Creek at Dion Holm Power House
120
132
© 2013 Google
Image Landsat
Image USDA Farm Service Agency
Google ea

09/13/2013 15:28

09/13/2013 13:41

09/13/2013 13:55

09/13/2013 13:54

Cherry Creek at Diom Holm Powerhouse (x1.6)

Preliminary Results

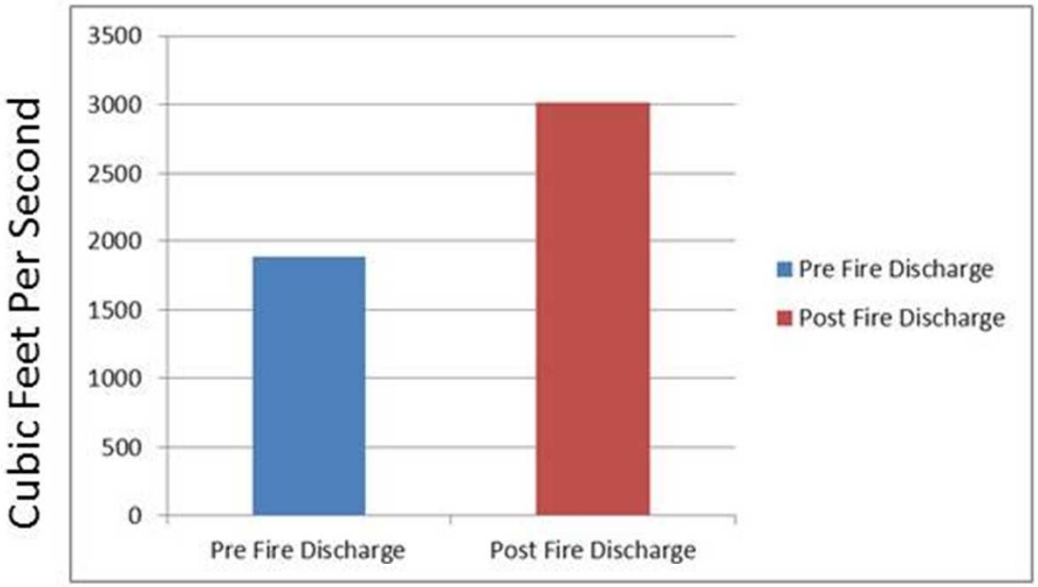

Granite Creek at Dion Holm Powerhouse (x4.9)

Preliminary Results

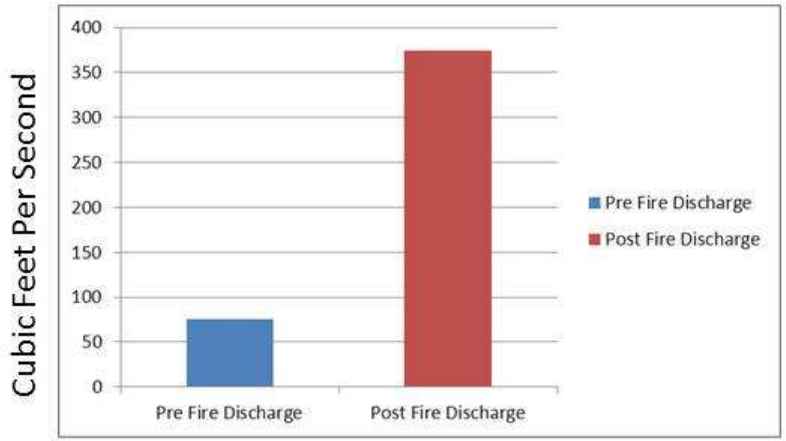

© 2013 Google
Image Landsat
Image USDA Farm Service Agency
Google ea

Camp Towanga (x2.4)

Preliminary Results

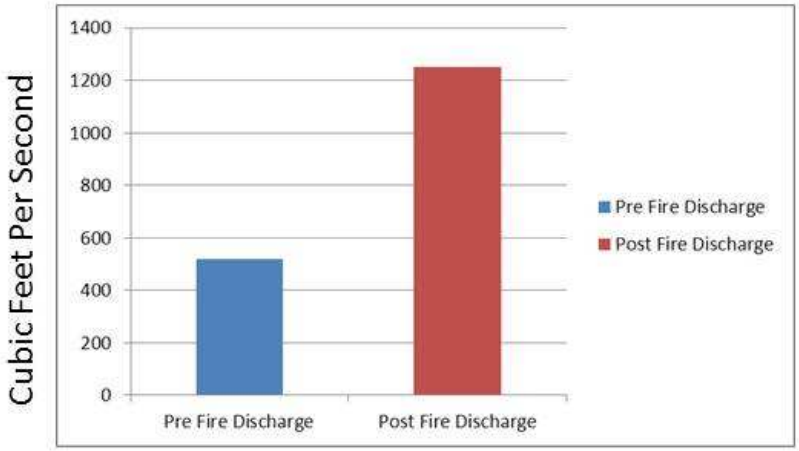

© 2013 Google
Image Landsat
Image USDA Farm Service Agency
Google

Questions?



For More Information…

FS BAER Website:
http://www.fs.fed.us/biology/watershed/burnareas/

DOI BAER Website:
http://www.fws.gov/fire/ifcc/Esr/home.htm
http://www.nifc.gov/BAER/index.html

BAER Catalog:
http://www.fs.fed.us/eng/pubs/pdf/BAERCAT

RMRS Treatment Effectiveness Monitoring:
http://forest.moscowfsl.wsu.edu/engr