




# GRAPE FIRE PUBLIC INFORMATION MAP

-  Uncontrolled Fire Edge
-  Administrative Forest
-  County

April 28, 2018

