Six Mandatory Evacuation orders went out 8/16/2016. Messages and maps below.

West Cajon Valley:
This is the San Bernardino County Sheriff Department with an urgent message on Tuesday August 16.
There is a fire affecting your area of West Cajon Valley and you are under Mandatory Evacuation Orders.
Highway 15 to Highway 2 residents are to immediately evacuate using Highway 138 north.

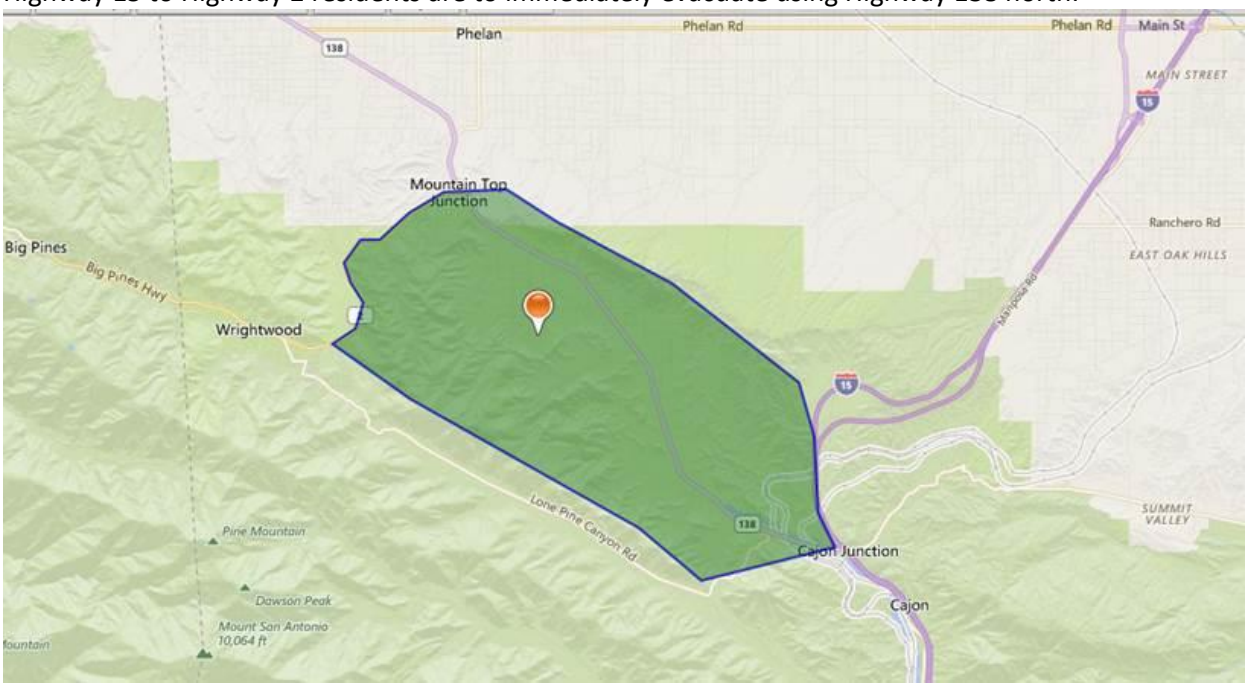

Lytle Creek:
This is the San Bernardino county sheriff department, there is a fire affecting your area.
You are now subject to mandatory evacuation order.
Use Lytle creek blvd south and out of the area.
Please listen to your local radio station for additional info.
There is a shelter in place at Jessie Turner Center 15556 Summit, Fontana
Devore animal shelter is accepting animals.

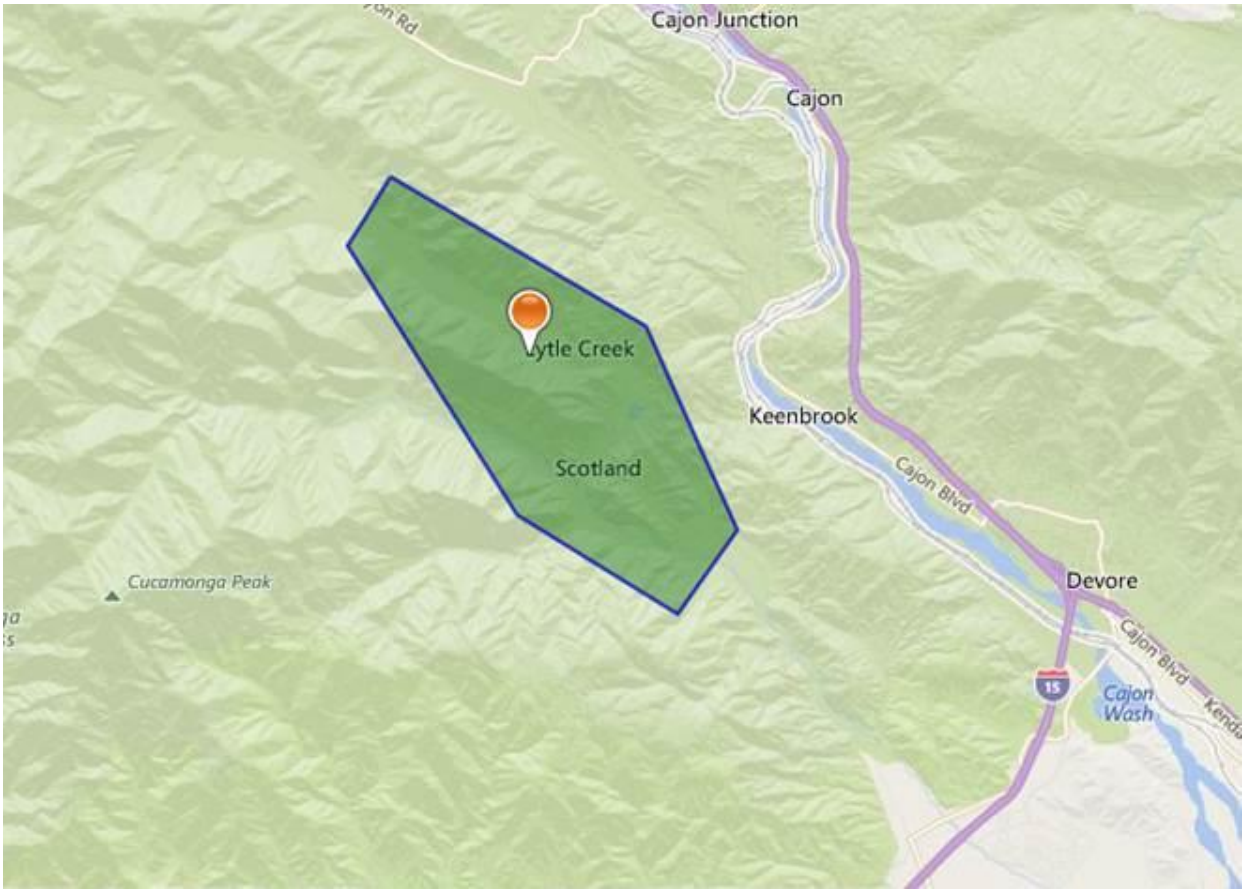

West Oak Hills:
This is the San Bernardino county sheriff department. There is a fire affecting your area. You are now subject to mandatory evacuation order. To evacuate Travel north on 395. North on baldy mesa. North on Johnson or north on sheep creek to leave the area. Evac center is sultana high school. 17311 Sultana in Hesperia. Animals can be taken to Victorville fairgrounds.

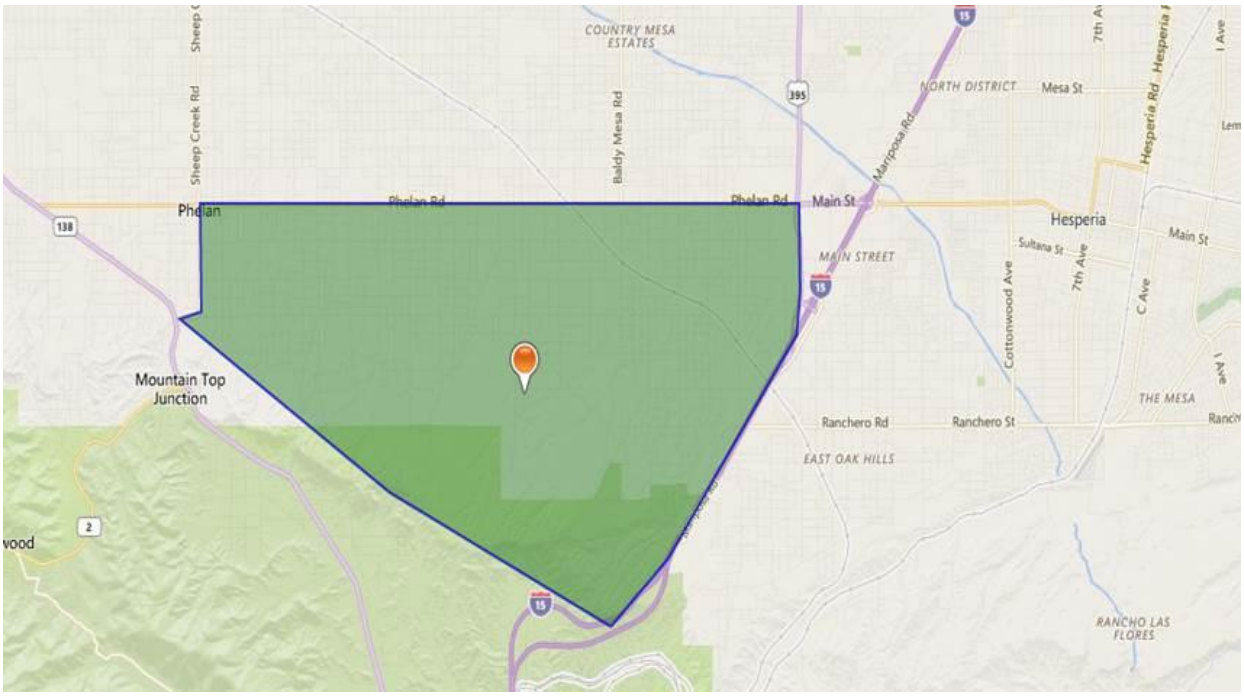
COUNTRY MESA ESTATES
NORTH DISTRICT
Mesa St
Sheep Creek Rd
Baldy Mesa Rd
Mariposa Rd
Phelan Rd
Phelan
Main St
Hesperia
MAIN STREET
Sultana St
7th Ave
Cottonwood Ave
C Ave
Hesperia Rd
Mountain Top Junction
THE MESA
Ranchero Rd
Ranchero St
EAST OAK HILLS
RANCHO LAS FLORES

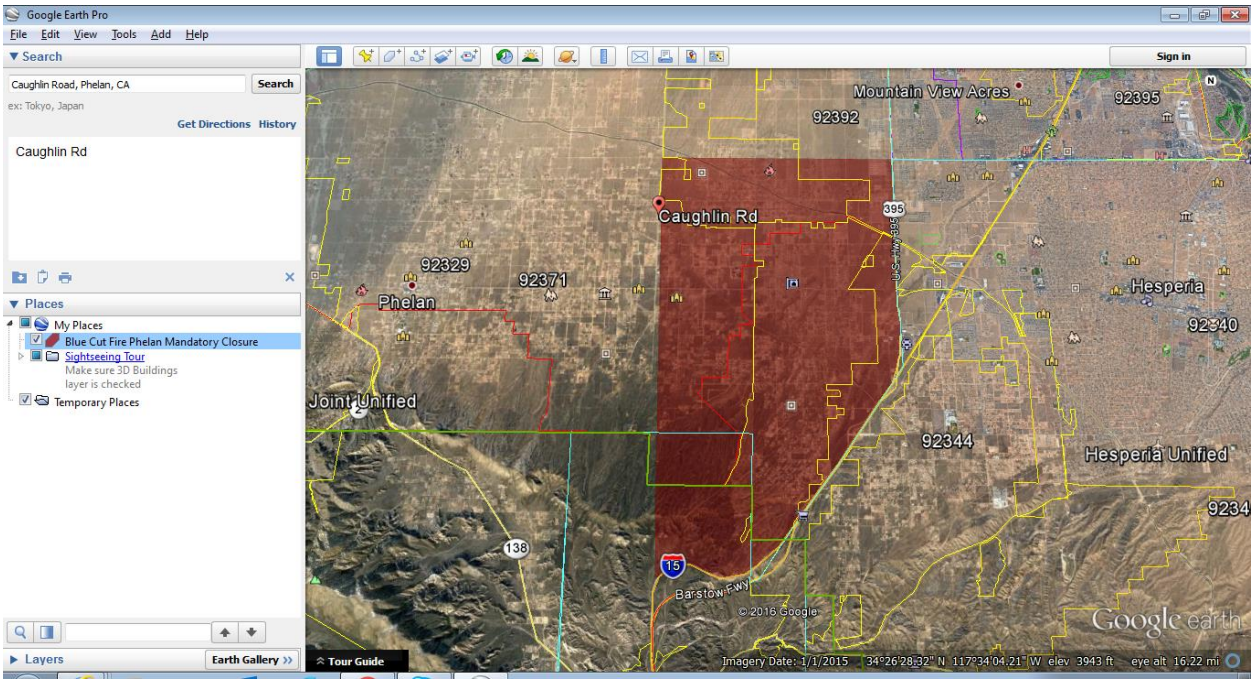
Google Earth Pro
File Edit View Tools Add Help
Search
Caughlin Road, Phelan, CA
Search
ex: Tokyo, Japan
Get Directions History
Caughlin Rd
Places
My Places
Blue Cut Fire Phelan Mandatory Closure
Sightseeing Tour
Make sure 3D Buildings layer is checked
Temporary Places
Layers
Earth Gallery
Tour Guide
Sign in
Mountain View Acres
92392
92395
Caughlin Rd
395
92329
92371
Phelan
Hesperia
92340
Joint Unified
92344
Hesperia Unified
138
15
Barstow Fwy
© 2016 Google
Google earth
Imagery Date: 1/1/2015 34°26'28.32" N 117°34'04.21" W elev 3943 ft eye alt 16.22 mi

Wrightwood:
There is a fire affecting your area. You are now subject to a mandatory evacuation order of Wrightwood. West Highway 138 West on Highway 2.

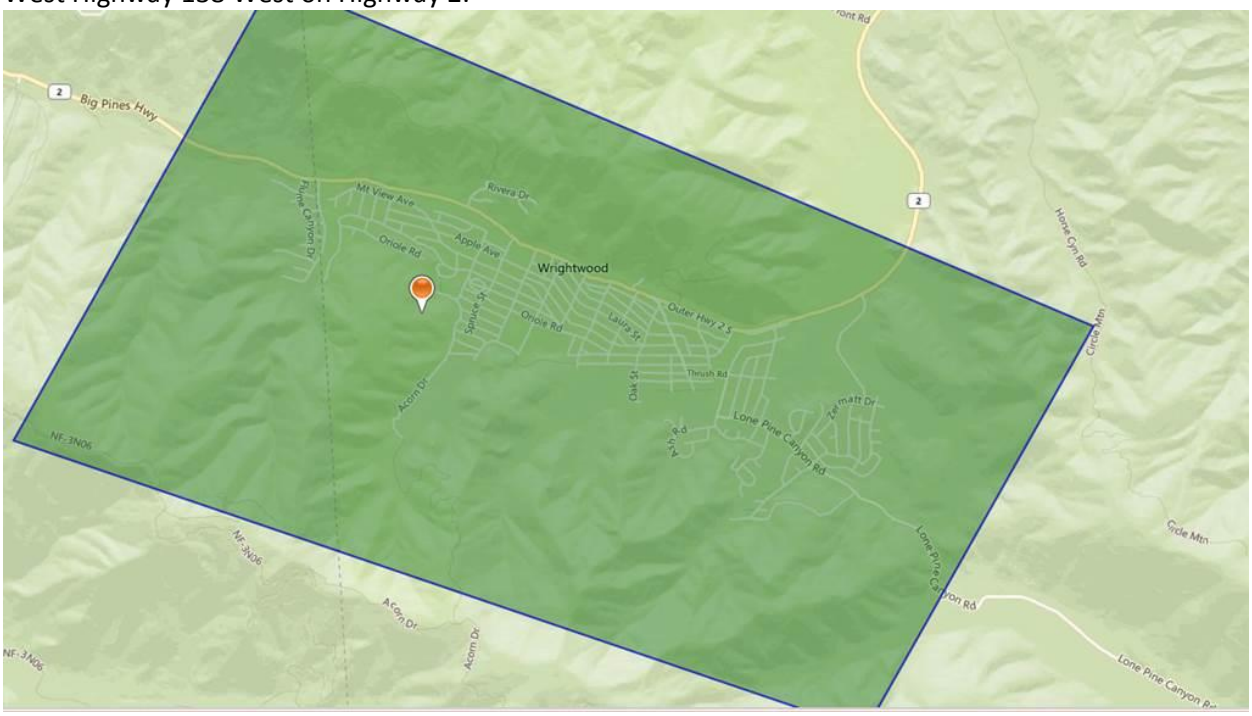

Phelan:
This is the San Bernardino county sheriff department, there is a fire affecting your area. You are now subject to mandatory evacuation order. Exit north to bear valley and go east or west bound. Evacuation center is sultana high school. 1 7 3 1 1 Sultana in Hesperia. Animals can be taken to Victorville fairgrounds.

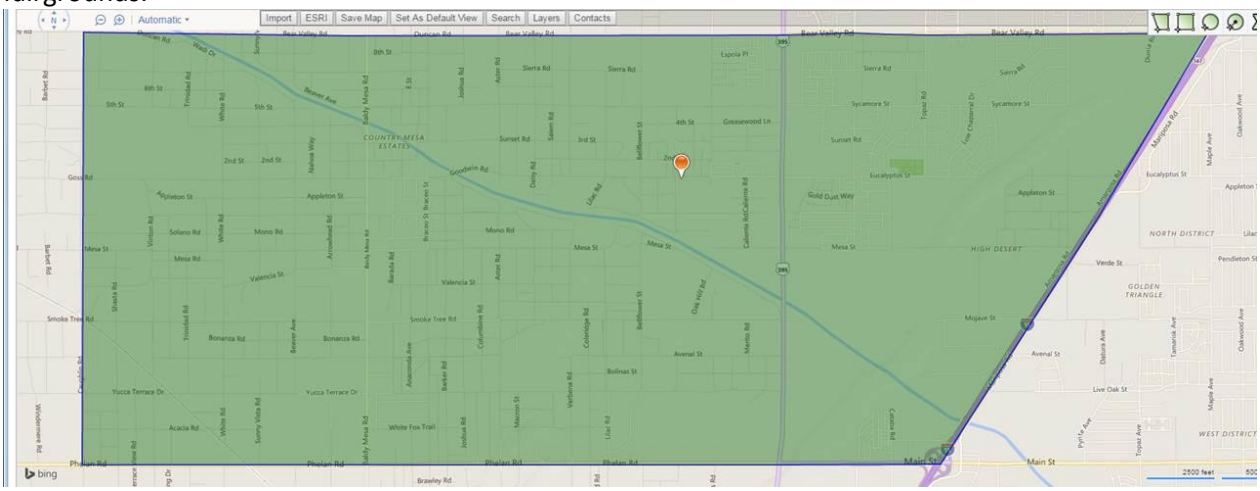
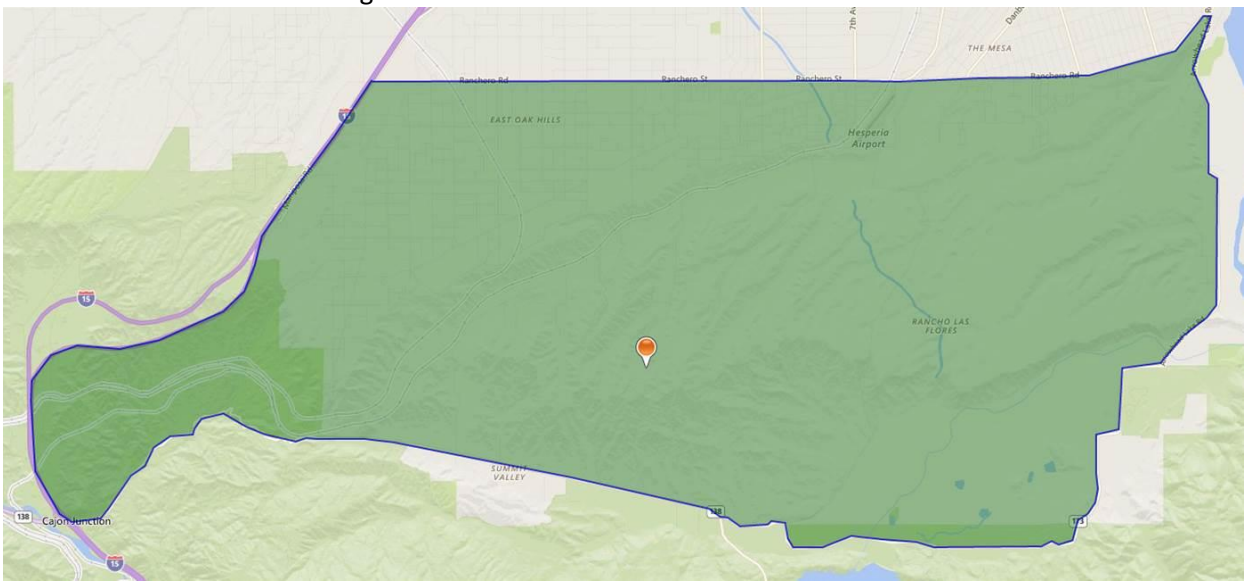
East Oak Hills:
This is the San Bernardino county sheriff department. There is a fire affecting your area. You are now subject to a mandatory evacuation order. Take the 1 73 to Hesperia or the 1 38 to the mountains. EVACUATE TO THE EAST. Evacuation center is Sultana high school. 1 7 3 1 1 Sultana in Hesperia. Animals can be taken to Victorville fairgrounds.