Baca Fire
AZ-A5S-004668
July 15, 2016 Day
North Map
Page 1 of 2
NAD83 UTM 12N

Legend

- Other
- Uncontrolled Fire Edge
- Management Action Point
- Other
- Private
- State Trust

Approx. Area	
Owner	**Acres**
Private	1,263
State	1,670
Sum	**2,933**

As of 7/14/2016 at 1600hrs

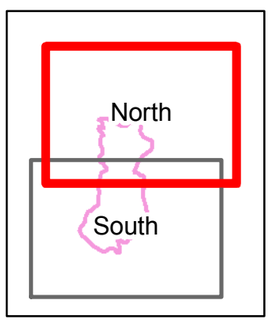

Miles

0 0.5

N

WGrunberg
7/14/2016 - 2035 hrs

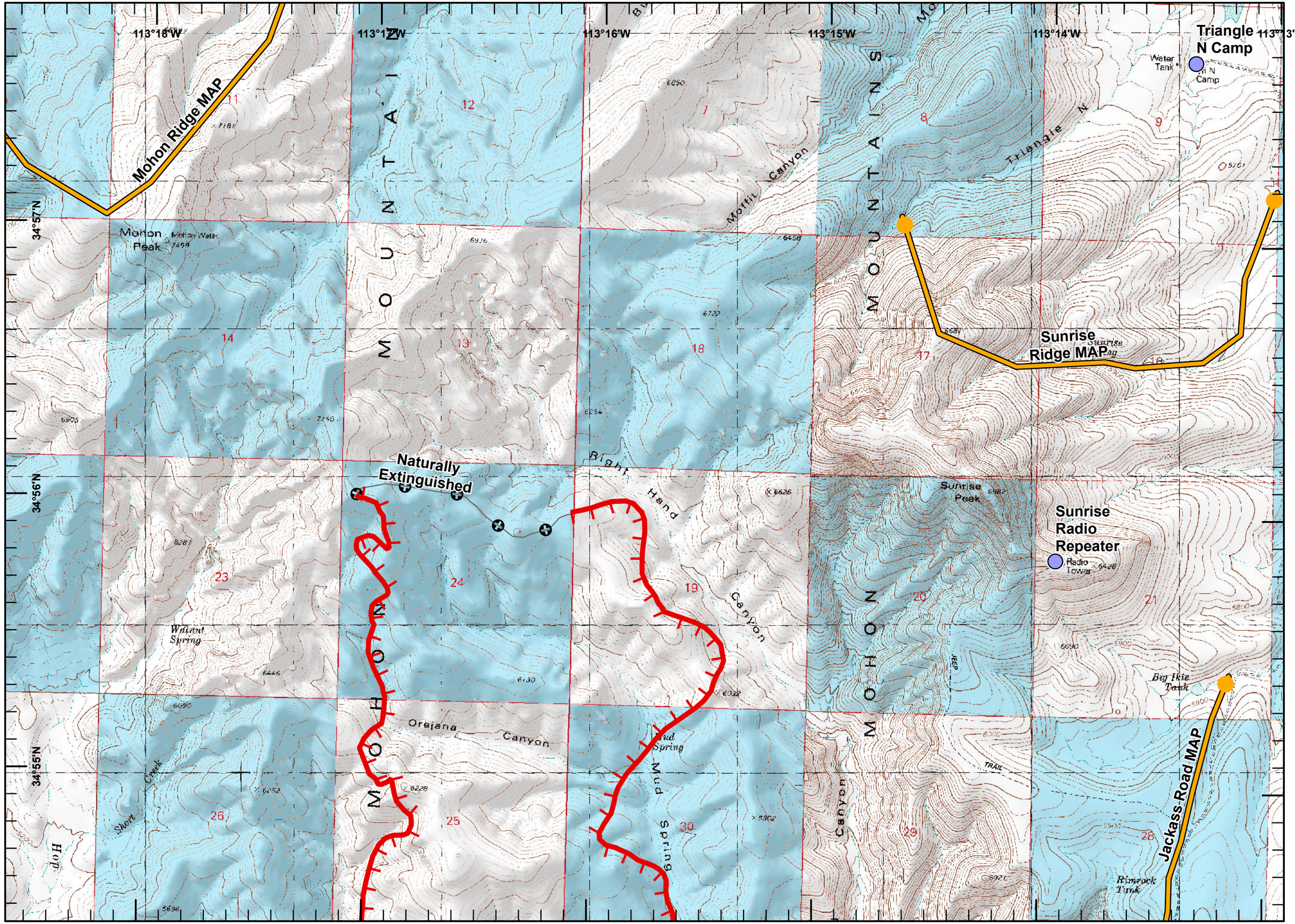

Baca Fire
AZ-A5S-004668
July 15, 2016 Day
South Map
Page 2 of 2
NAD83 UTM 12N

Legend

- Helispot
- Other
- Uncontrolled Fire Edge
- Management Action Point
- Private
- State Trust

Approx. Area	
Owner	**Acres**
Private	1,263
State	1,670
Sum	**2,933**

As of 7/14/2016 at 1600hrs

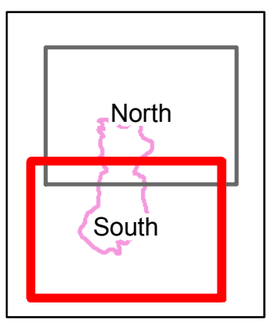

Miles

0 0.5

N
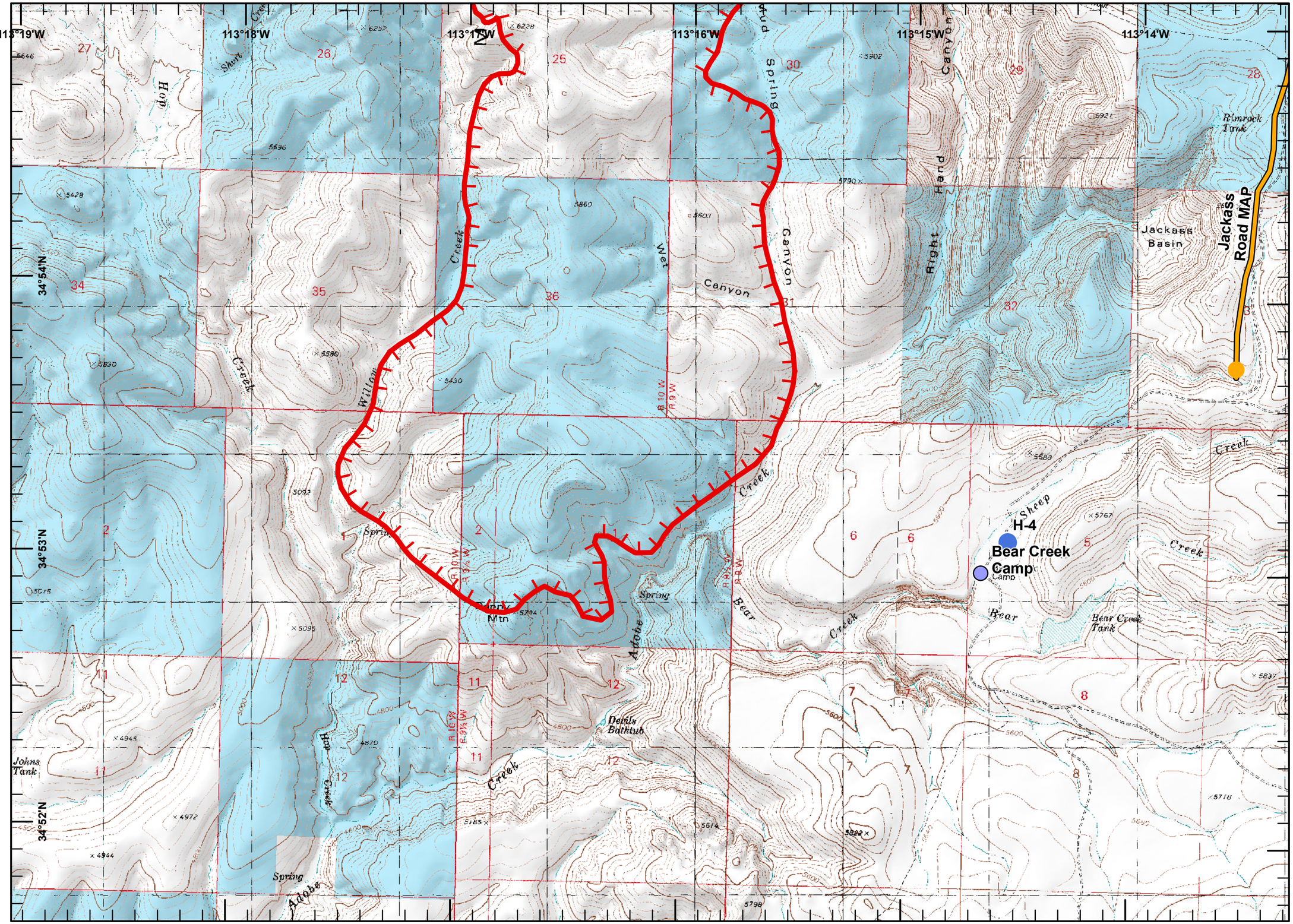
WGrunberg
7/14/2016 - 2035 hrs