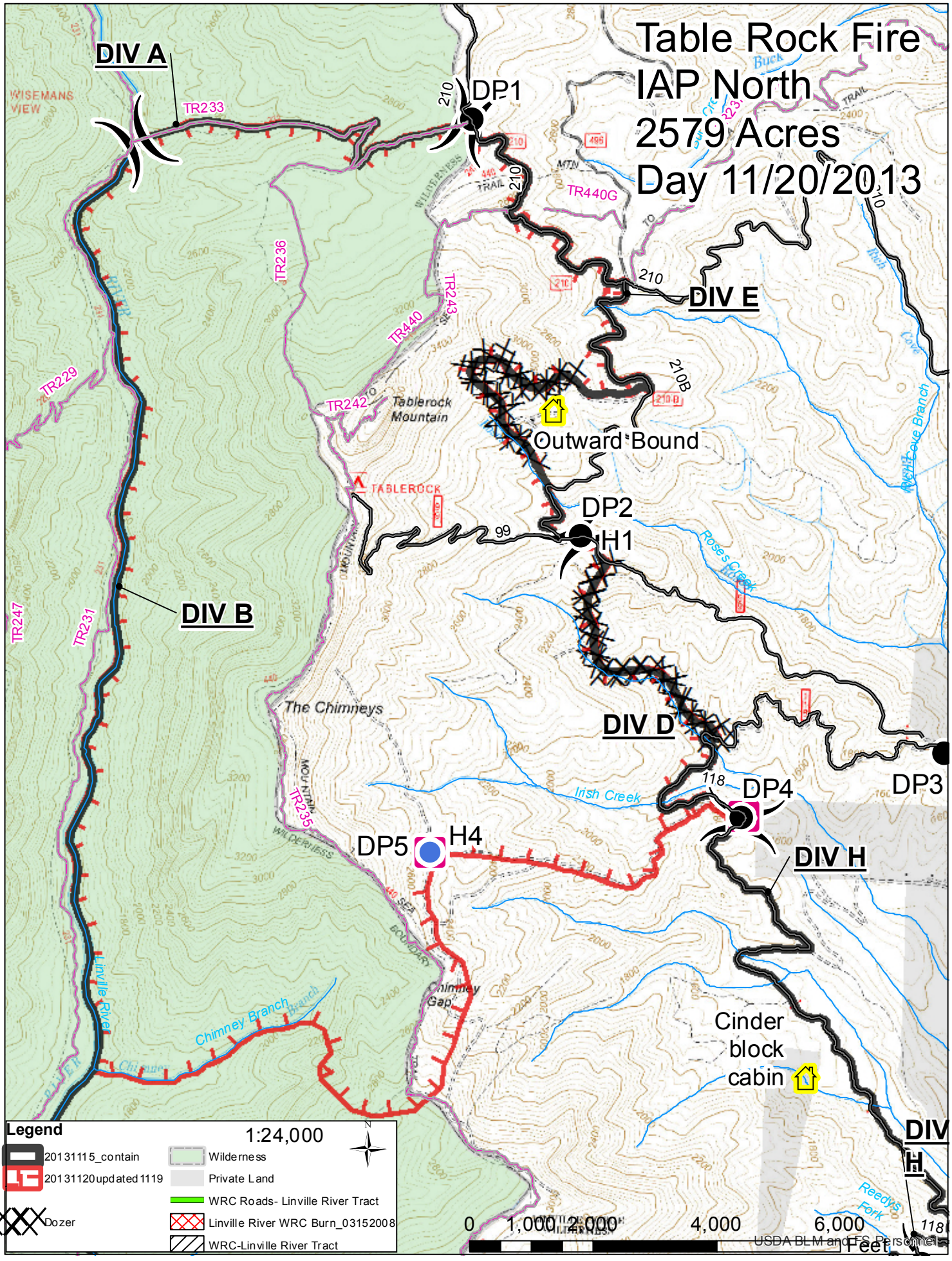

Table Rock Fire
IAP North
2579 Acres
Day 11/20/2013
DIV A
DIV B
DIV D
DIV E
DIV H
DIV H
DP1
DP2
DP3
DP4
DP5
H1
H4
Outward Bound
Cinder block cabin
Tablerock Mountain
The Chimneys
Chimney Gap
Chimney Branch
Linville River
Irish Creek
Roses Creek
Reedys Fork
Rich Cove Branch
TR233
TR236
TR243
TR440
TR440G
TR242
TR229
TR247
TR231
TR235
210
210B
99
118
Legend
1:24,000
20131115_contain
20131120updated1119
Dozer
Wilderness
Private Land
WRC Roads- Linville River Tract
Linville River WRC Burn_03152008
WRC-Linville River Tract
0 1,000 2,000 4,000 6,000
Feet
USDA BLM and FS Personnel

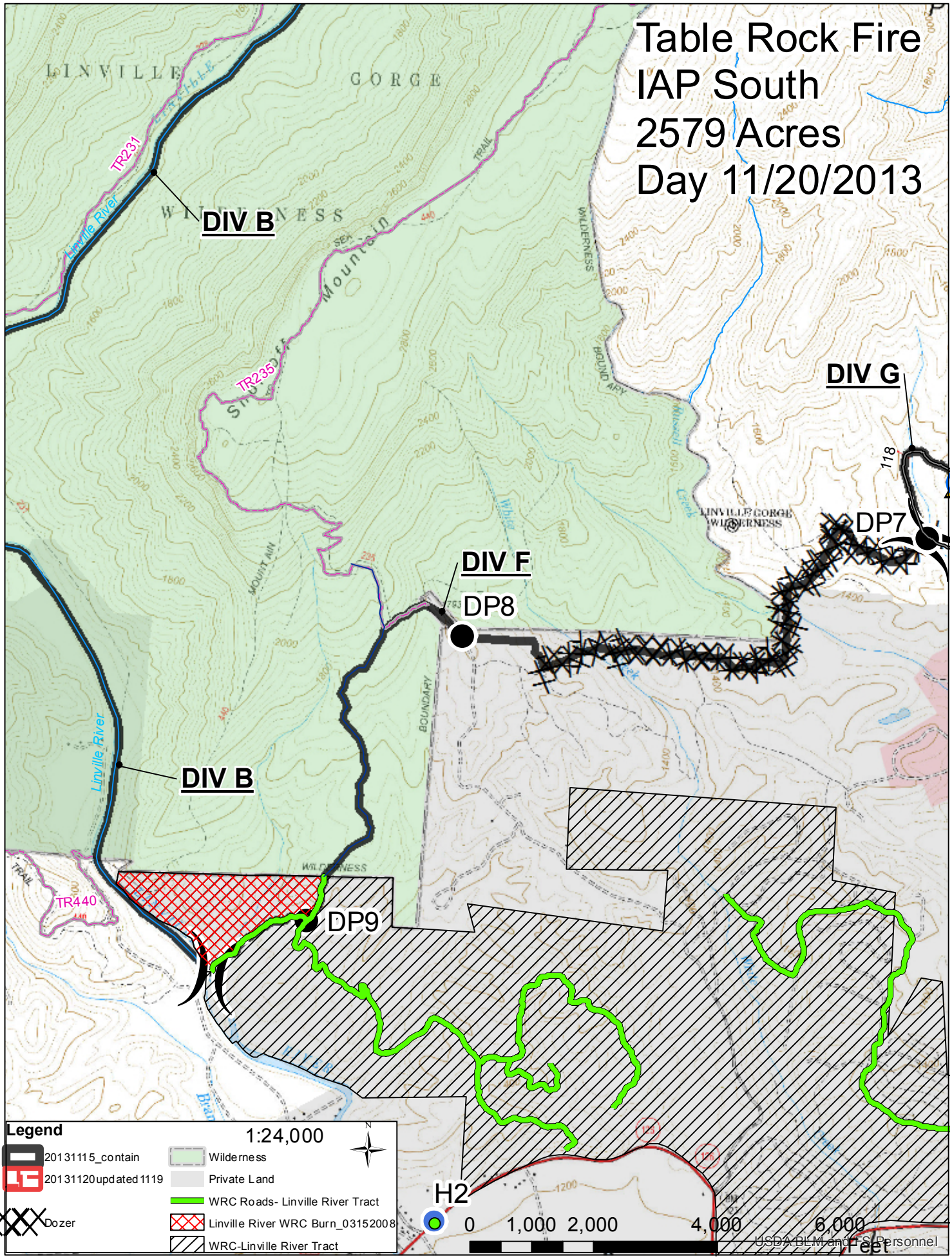

Table Rock Fire
IAP South
2579 Acres
Day 11/20/2013
LINVILLE
GORGE
WILDERNESS
TR231
Linville River
DIV B
TR235
Snowoff Mountain
DIV G
118
DP7
DIV F
DP8
DIV B
Linville River
TR440
DP9
H2
Legend
1:24,000
20131115_contain
20131120updated1119
Dozer
Wilderness
Private Land
WRC Roads- Linville River Tract
Linville River WRC Burn_03152008
WRC-Linville River Tract
0 1,000 2,000 4,000 6,000
Feet
USDA BLM and FS Personnel

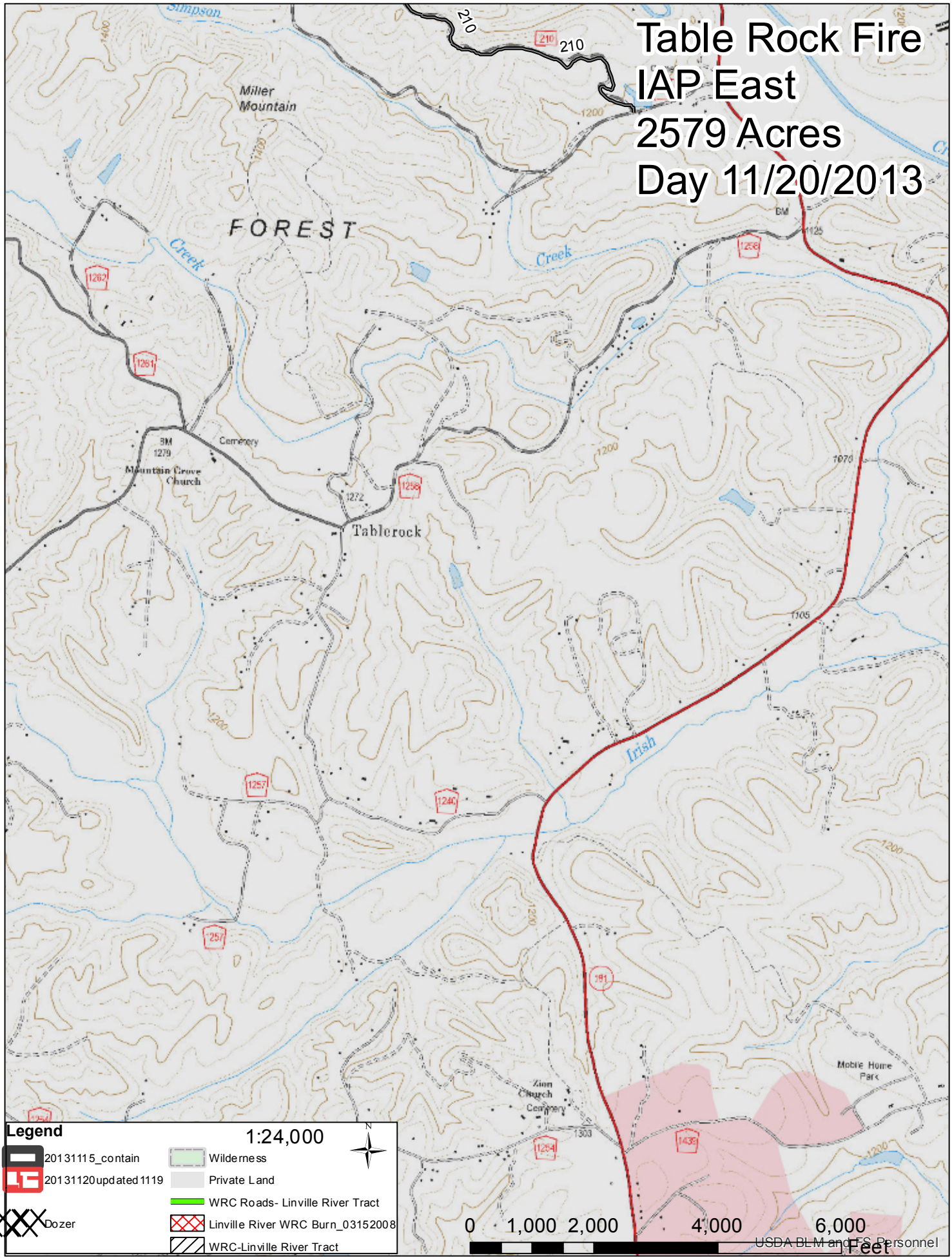
Table Rock Fire
IAP East
2579 Acres
Day 11/20/2013
Miller Mountain
FOREST
Creek
Creek
Tablerock
Mountain Grove Church
Cemetery
Irish
Zion Church
Cemetery
Mobile Home Park
Legend
1:24,000
20131115_contain
20131120updated1119
Dozer
Wilderness
Private Land
WRC Roads- Linville River Tract
Linville River WRC Burn_03152008
WRC-Linville River Tract
0 1,000 2,000 4,000 6,000
Feet
USDA BLM and FS Personnel

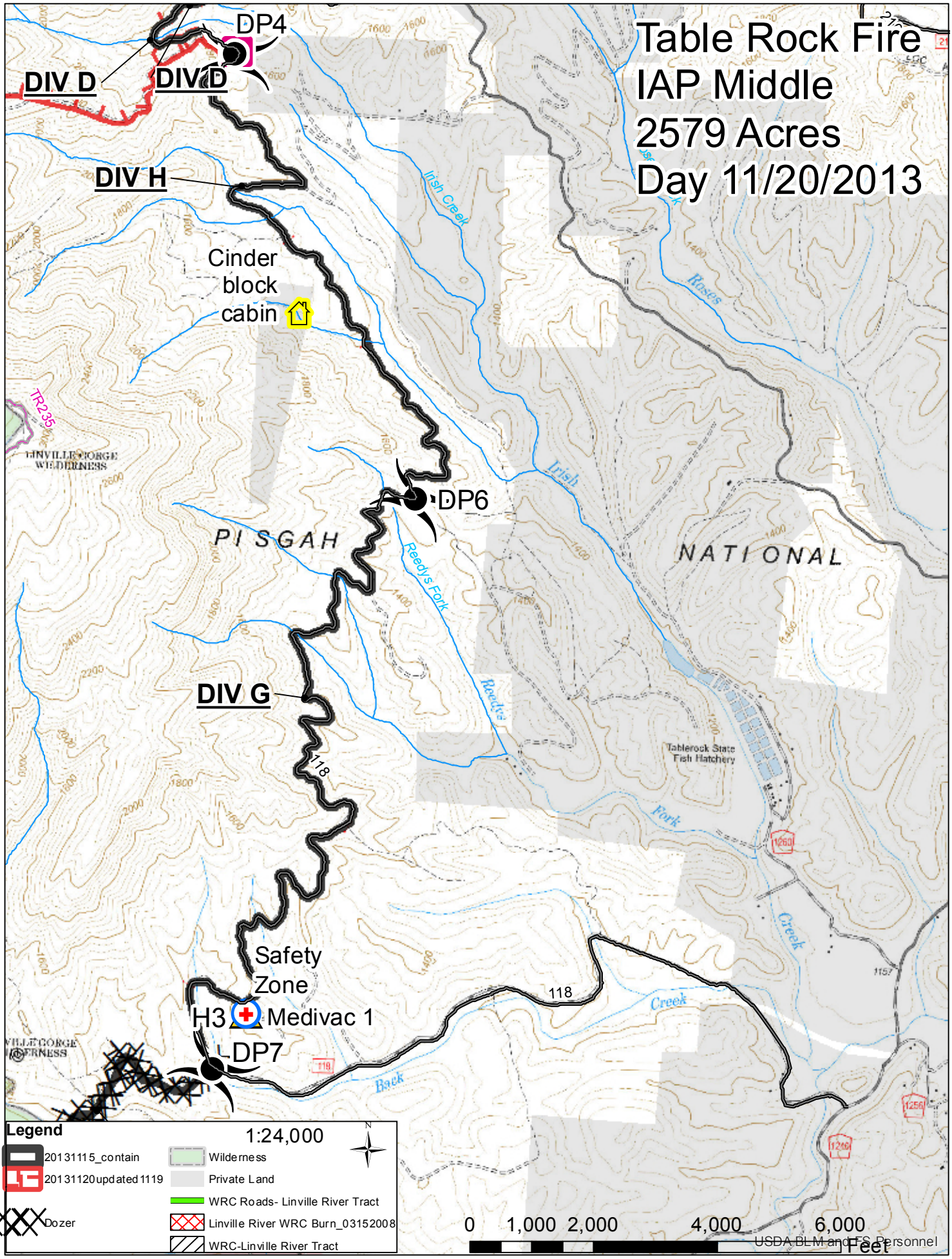

Table Rock Fire
IAP Middle
2579 Acres
Day 11/20/2013
DP4
DIV D
DIV D
DIV H
Cinder
block
cabin
TR235
LINVILLE GORGE
WILDERNESS
DP6
PISGAH
NATIONAL
Irish Creek
Roses
Irish
Reedys Fork
Reedys
DIV G
118
Tablerock State
Fish Hatchery
Fork
Creek
Safety
Zone
H3
Medivac 1
DP7
118
Creek
Back
Legend
1:24,000
20131115_contain
20131120updated1119
Dozer
Wilderness
Private Land
WRC Roads- Linville River Tract
Linville River WRC Burn_03152008
WRC-Linville River Tract
0
1,000
2,000
4,000
6,000
Feet
USDA BLM and FS Personnel